


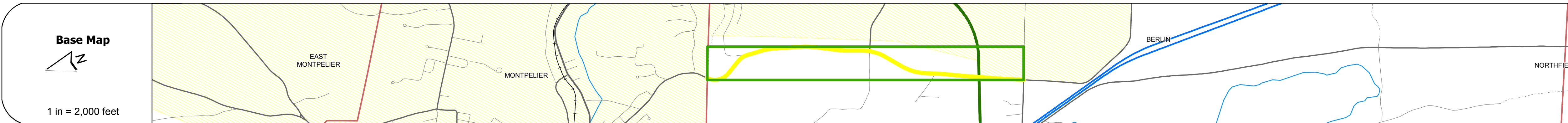
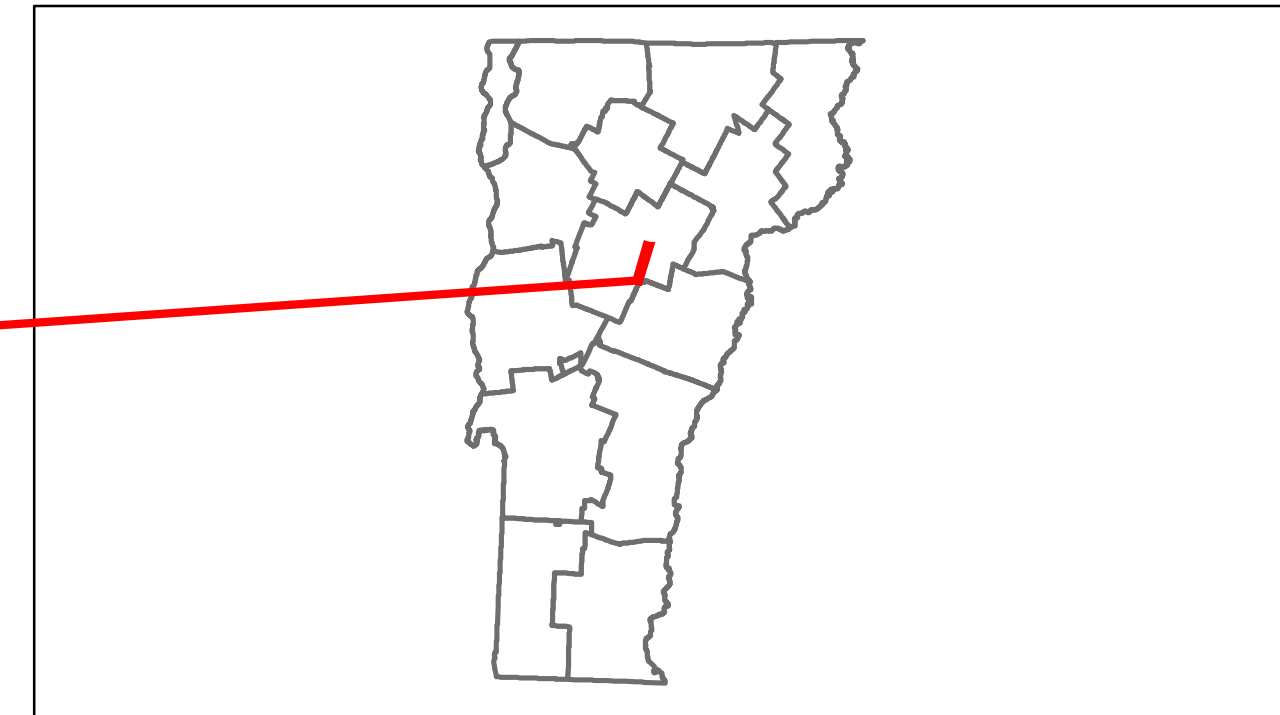


Route Log Progress Chart

DRAFT

Please Note: Errors and Omissions May Exist.
Contact the VTrans Mapping Unit with questions or concerns.

DISTRICT	TOWN	ROUTE
6	BERLIN	Maj-0201



Curves	
---------------	--

Grades	
---------------	--





Maintenance Garage	(Not State Maintained)
---------------------------	------------------------

Traffic Counters	56W342, 56W340, 56W339
-------------------------	------------------------

Functional Class	7
-------------------------	---

Speed Zone	
-------------------	--



DESCRIPTION BLOCK

Historic Projects Retreatment, Resurface, Unknown, Bituminous Mix, Skippy Mix, Bituminous Seal, Concrete, Gravel, Surface Treated Gravel, Plant Mix, Reclaimed Base and Bituminous Concrete, Concrete	Functional Class 1-19, 6-16, Speed Zones 25-65	Curves curve left, curve right	Road Widths (ft)	Traffic Counters (counter ID)	AADT (count)	Crash Locations Fatal, Injury, Property Damage Only, Unknown Crash Type	Mileage by Functional Class By Sheet 0201 7 - Rural - Major collector 2.140	Mileage by Town By Sheet BERLIN - S02011203 2.14 of 2.14	DISTRICT 6	TOWN BERLIN	Date: 04/01/14	ROUTE Maj-0201
							Total Mileage: 2.140 mi	Total Mileage: 2.14 mi	1 of 1 TWN mileage: 0.0 to 2.14	ETE mileage: 0.0 to 2.14		