

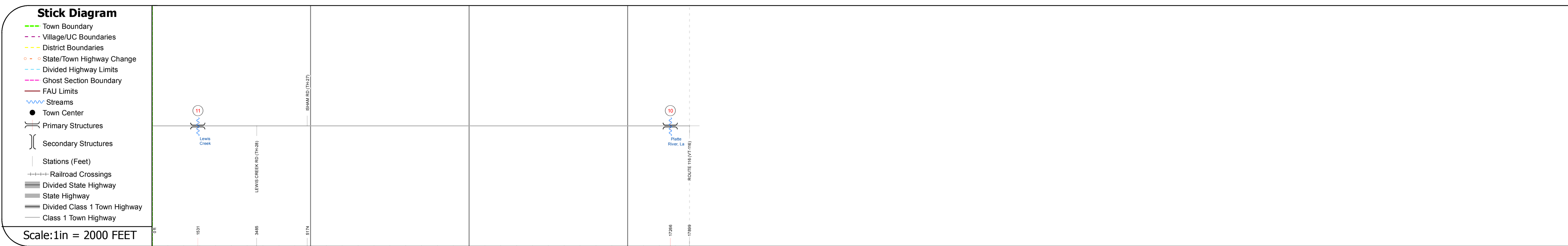
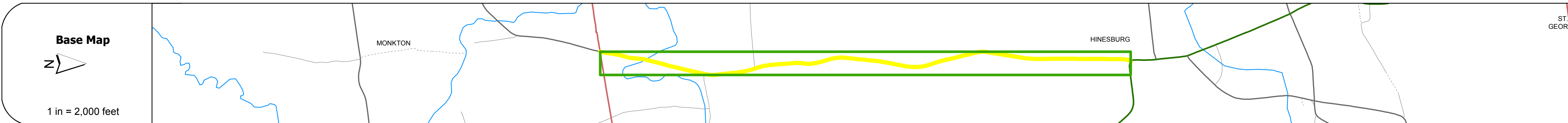
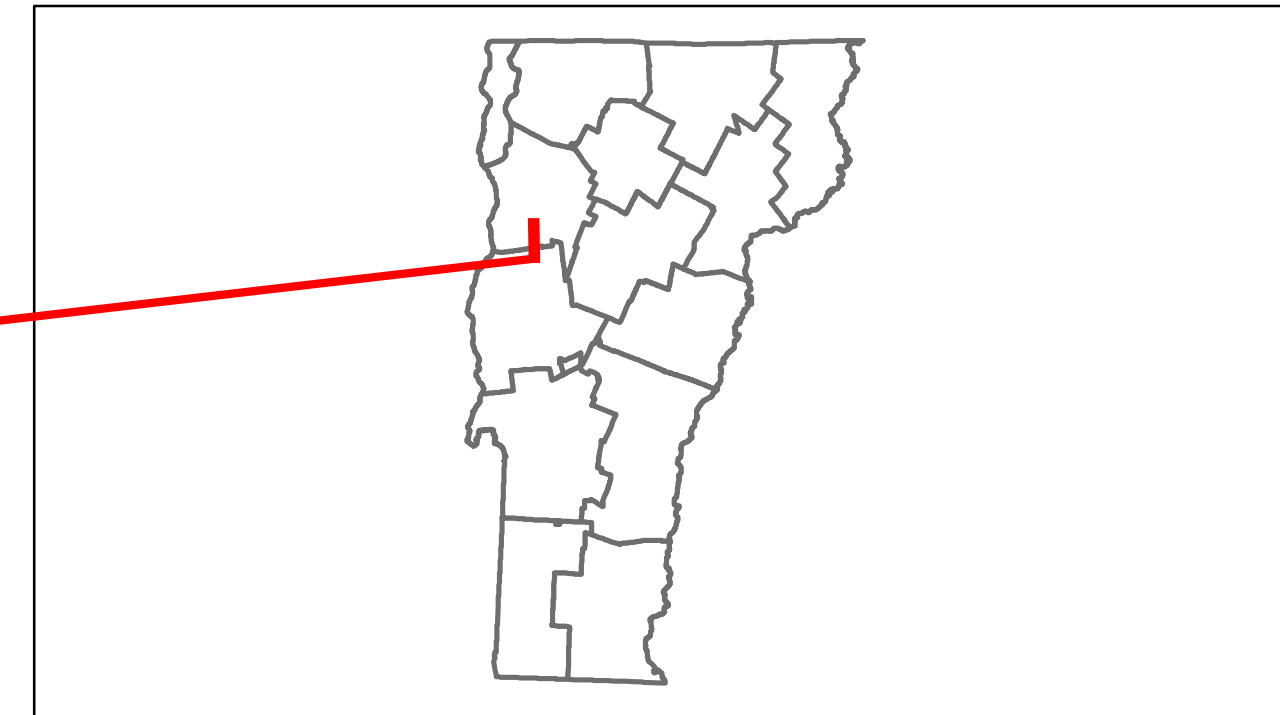


# Route Log Progress Chart

**DRAFT**

Please Note: Errors and Omissions May Exist.  
Contact the VTrans Mapping Unit with questions or concerns.


DISTRICT	TOWN	ROUTE
5	HINESBURG	Maj-0199



## DESCRIPTION BLOCK


**Bridge 11:**  
Stringer/multi-beam or girder - 1940  
Structure No. 200199001104072  
Length: 84'  
Width: 30.0'  
Facility Carried: TR 04 FAS 199  
Bridge Type: ROLLED BEAM  
Features Intersected: LEWIS CREEK  
Maintenance/Ownership: Town

**Bridge 10:**  
Stringer/multi-beam or girder - 2011  
Structure No. 200199001004072  
Length: 62'  
Width: 29.0'  
Facility Carried: TR 04 FAS 199  
Bridge Type: ROLLED BEAM  
Features Intersected: LAPLATTE RIVER  
Surface: Bituminous  
Maintenance/Ownership: Town



<b>Curves</b>	
---------------	--

<b>Grades</b>	
---------------	--




<b>Maintenance Garage</b>	
---------------------------	--

<b>Traffic Counters</b>	903911
-------------------------	--------

<b>Functional Class</b>	7
-------------------------	---

<b>Speed Zone</b>	
-------------------	--



<b>Historic Projects</b> Retreatment, Resurface, Bituminous, Concrete, Unknown, Bituminous Mix, Cold Patch and Skippy Mix, Bituminous Seal, Concrete	<b>Functional Class</b> 1, 2, 3, 4, 5, 6, 7, 8, 9, 10, 11, 12, 13, 14, 15, 16, 17, 18, 19	<b>Curves</b> curve left, curve right	<b>Road Widths</b> (ft)	<b>AADT</b> (count)	<b>Mileage by Functional Class By Sheet</b> 0199 7 - Rural - Major collector 3.390	<b>Mileage by Town By Sheet</b> HINESBURG - S01990407 3.39 of 3.39	<b>DISTRICT</b> 5	<b>TOWN</b> HINESBURG	<b>Date:</b> 04/01/14	<b>ROUTE</b> Maj-0199
					<b>Crash Locations</b> Fatal, Injury, Property Damage Only, Unknown Crash Type	<b>Total Mileage:</b> 3.390 mi				