


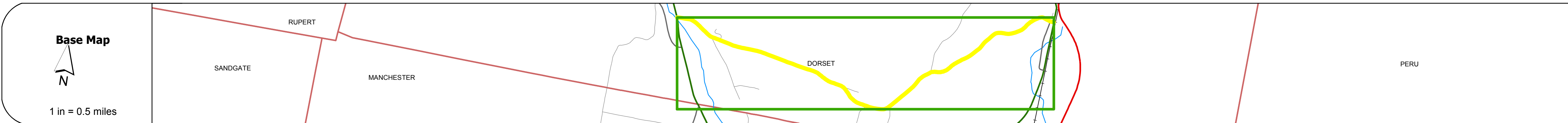
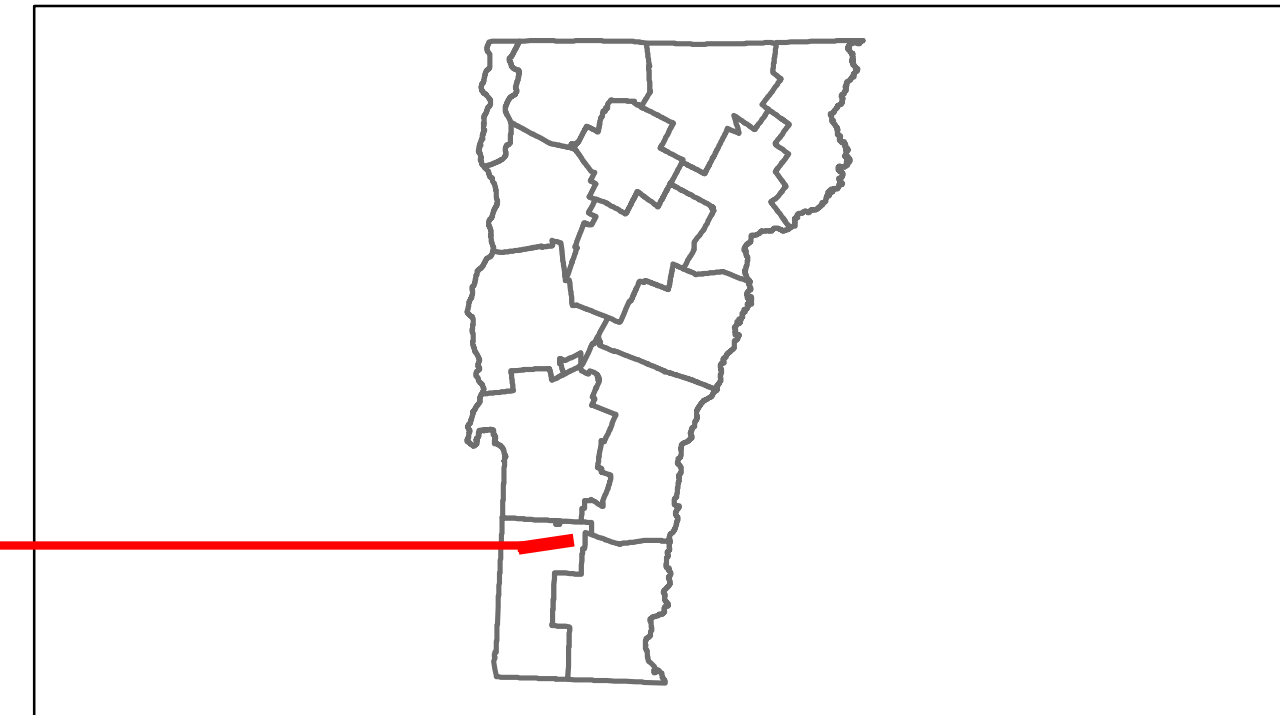


# Route Log Progress Chart

**DRAFT**

Please Note: Errors and Omissions May Exist.  
Contact the VTrans Mapping Unit with questions or concerns.

DISTRICT	TOWN	ROUTE
1	DORSET	Maj-0194



<b>Road Widths</b>	Travellane	← 20 →
Roadway	← 24 →	
Lane Count		
Base		
Subbase		
<b>Curves</b>		
<b>Grades</b>		
<b>Historic Projects</b>		
<b>Maintenance Garage</b>	(Not State Maintained)	
<b>Traffic Counters</b>	566032, 566056	
<b>Functional Class</b>	7	
<b>Speed Zone</b>		
<b>AADT Counts</b>	2012: 900, 2011: 890, 2010: 900, 2009: 910, 2008: 920	
<b>Crash Locations</b>	2012: 1 Fatal, 1 Injury, 2010: 1 Property Damage Only, 2009: 1 Injury, 1 Property Damage Only, 2008: 1 Injury, 1 Property Damage Only	

DESCRIPTION BLOCK	

<b>Historic Projects</b> Retreatment, Resurface, Unknown, Bituminous Mix, Skippy Mix, Bituminous Seal, Bituminous Concrete, Surface Treated Gravel, Plant Mix, Reclaimed Base and Bituminous Concrete, Concrete	<b>Functional Class</b> 1-19 Legend <b>Speed Zones</b> 25, 30, 35, 40, 45, 50, 55, 60, 65	<b>Curves</b> curve left, curve right <b>Grades</b> grade up, grade down	<b>Road Widths</b> (ft) <b>Traffic Counters</b> (counter ID)	<b>AADT</b> (count) <b>Crash Locations</b> Fatal, Injury, Property Damage Only, Unknown Crash Type	<b>Mileage by Functional Class By Sheet</b> 0194 7 - Rural - Major collector 3.700	<b>Mileage by Town By Sheet</b> DORSET - S01940203 3.7 of 3.7	<b>DISTRICT</b> 1	<b>TOWN</b> DORSET	Date: 04/01/14 1 of 1 TWN mileage: 0.0 to 3.7	<b>ROUTE</b> Maj-0194 ETE mileage: 0.0 to 3.7
					<b>Total Mileage: 3.700 mi</b>		<b>Total Mileage: 3.7 mi</b>			