


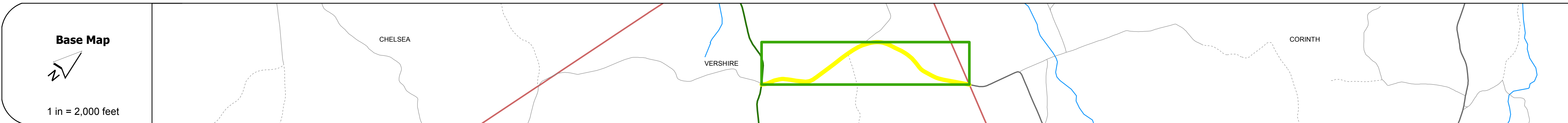
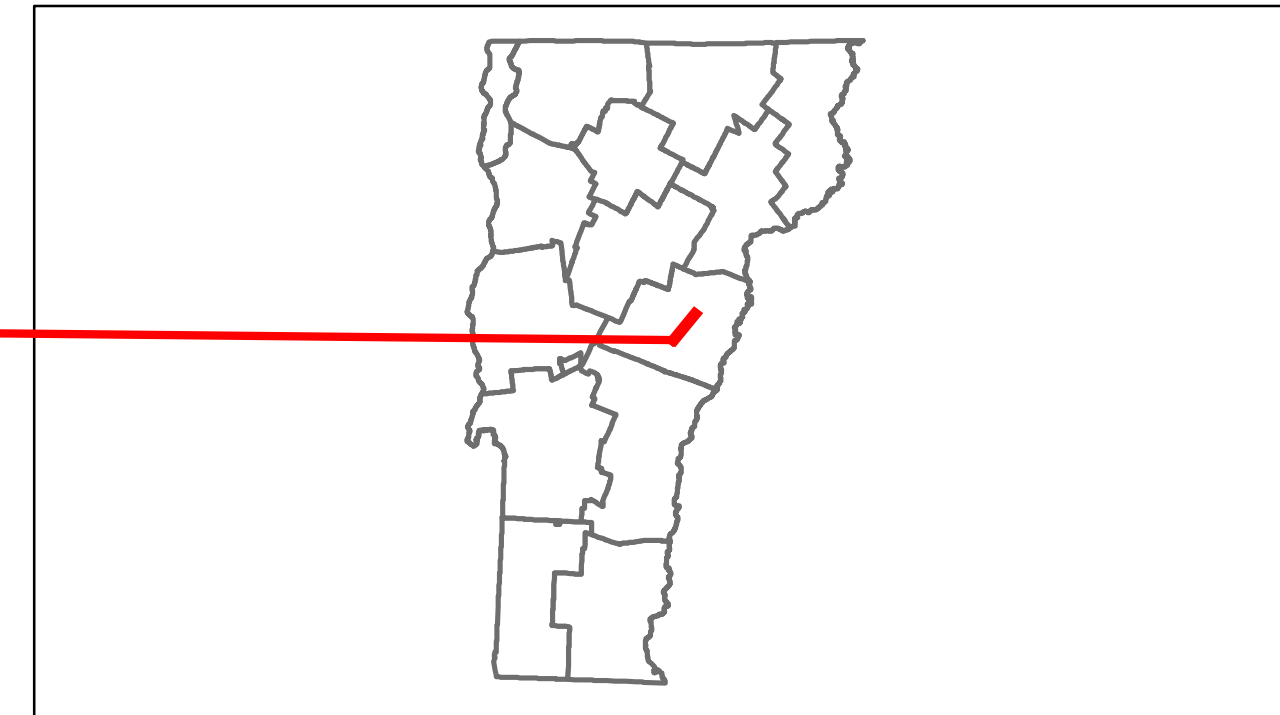


Route Log Progress Chart

DRAFT

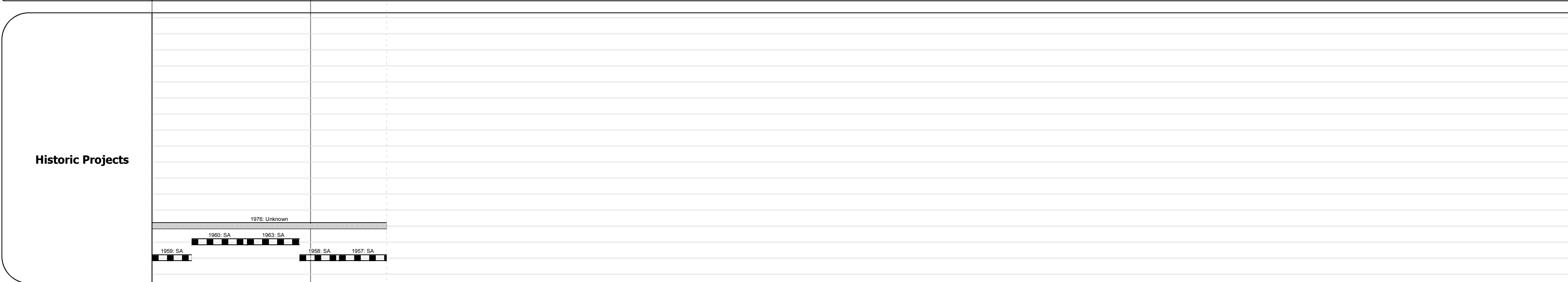
Please Note: Errors and Omissions May Exist.
Contact the VTrans Mapping Unit with questions or concerns.

DISTRICT	TOWN	ROUTE
4	VERSHIRE	Maj-0192



Curves	
---------------	--

Grades	
---------------	--



Maintenance Garage	(Not State Maintained)
---------------------------	------------------------

Traffic Counters	960346
-------------------------	--------

Functional Class	7
-------------------------	---

Speed Zone	
-------------------	--

ADT Counts	2012: 480
	2011: 480
	2010: 480
	2009: 480
	2008: 470

Crash Locations	2012
	2011
	2010
	2009
	2008

DESCRIPTION BLOCK

Historic Projects Retreatment, Resurface, Unknown, Bituminous Mix, Skippy Mix, Bituminous Seal, Bituminous Concrete, Gravel, Surface Treated Gravel, Plant Mix, Reclaimed Base and Bituminous Concrete, Concrete	Functional Class 1-19, 6-16 Speed Zones 25, 30, 35, 40, 45, 50, 55, 60, 65	Curves curve left, curve right Grades grade up, grade down	Road Widths (ft) Traffic Counters (counter ID)	Crash Locations Fatal, Injury, Property Damage Only, Unknown Crash Type	Mileage by Functional Class By Sheet 0192 7 - Rural - Major collector 1.480	Mileage by Town By Sheet VERSHIRE - S01920914 1.48 of 1.48	DISTRICT 4	TOWN VERSHIRE	Date: 04/01/14 1 of 1 TWN mileage: 0.0 to 1.48	ROUTE Maj-0192 ETE mileage: 0.0 to 1.48
					Total Mileage: 1.480 mi		Total Mileage: 1.48 mi			