Route Log Progress Chart

DRAFT

Please Note: Errors and Omissions May Exist.
Contact the VTrans Mapping Unit with questions or concerns.

DISTRICT	TOWN	ROUTE
6	ROXBURY	Maj-0188

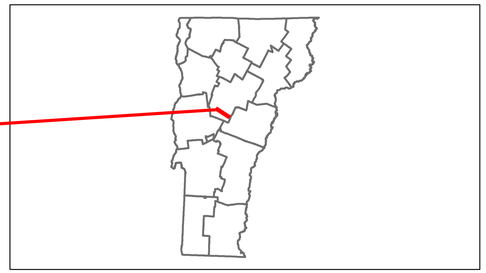

Base Map

N

1 in = 2,000 feet

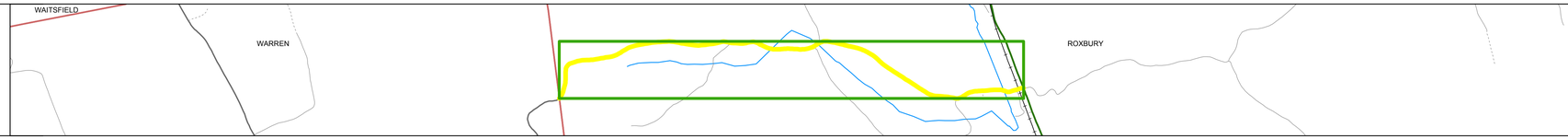

Stick Diagram

- Town Boundary
- Village/UC Boundaries
- District Boundaries
- State/Town Highway Change
- Divided Highway Limits
- Ghost Section Boundary
- FAU Limits
- Streams
- Town Center
- Primary Structures
- Secondary Structures
- Stations (Feet)
- Railroad Crossings
- Divided State Highway
- State Highway
- Divided Class 1 Town Highway
- Class 1 Town Highway

Scale:1in = 2000 FEET

Road Widths

	0–1	1–2	2–3
Travellane	22	20	22
Roadway	22	20	28
Lane Count			
Base			
Subbase			

Curves

Grades

Historic Projects



Maintenance Garage

Traffic Counters

Functional Class

Speed Zone

AADT Counts



Crash Locations

DESCRIPTION BLOCK

Historic Projects: Retreatment, Resurface, Unknown, Bituminous Mix, Skinny Mix, Bituminous Seal, Bituminous Concrete, Bituminous Macadam, Cold Plane and Bituminous Concrete, Concrete, Gravel, Surface Treated Gravel, Plant Mix, Reclaimed Base and Bituminous Concrete

Functional Class: 1, 2, 6, 7, 8, 11, 12, 14, 16, 17, 19

Speed Zones: 25, 30, 35, 40, 45, 50, 55, 60, 65

Curves: curve left, curve right

Grades: grade up, grade down

Road Widths: (ft)

Traffic Counters: (counter ID)

AADT: (count)

Crash Locations: Fatal, Injury, Property Damage Only, Unknown Crash Type

Mileage by Functional Class By Sheet

0188	7 - Rural - Major Collector	3.080

Total Mileage: 3.080 mi

Mileage by Town By Sheet

ROXBURY - S01881215		3.08 of 3.08

Total Mileage: 3.08 mi

DISTRICT	TOWN	Date: 04/01/14	ROUTE
6	ROXBURY	1 of 1 TWN mileage: 0.0 to 3.08	Maj-0188 ETE mileage: 17.85 to 20.93