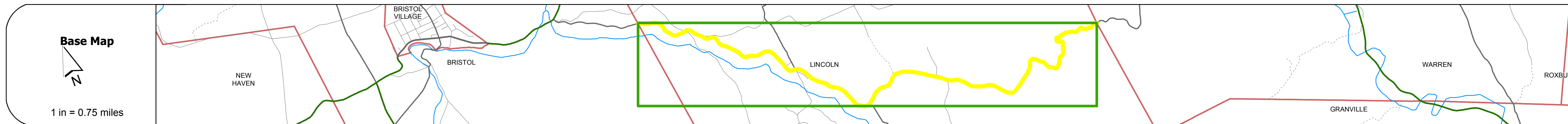
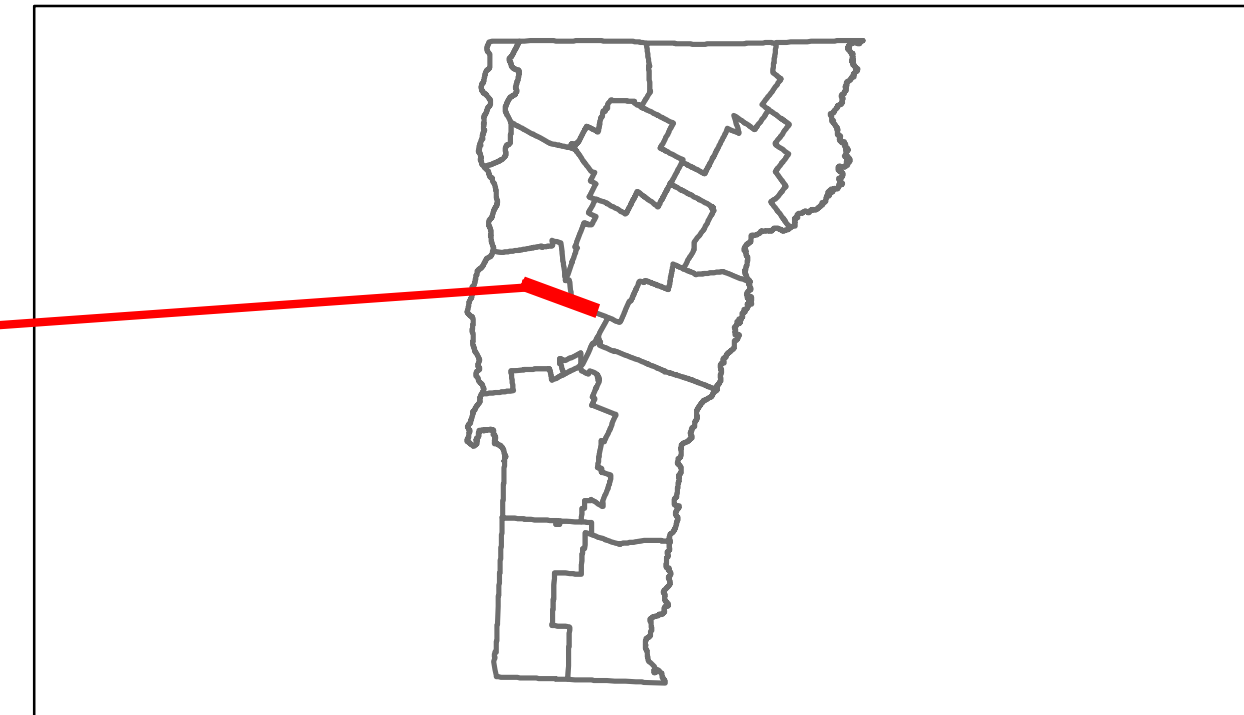


DISTRICT	TOWN	ROUTE
5	LINCOLN	Maj-0188



### DESCRIPTION BLOCK

**Bridge 15:**  
Stringer/multi-beam or girder - 1940  
Structure No. 200188001501102  
Length: 64'  
Width: 21.5'  
Facility Carried: TR 01 FAS 188  
Bridge Type: STEEL BEAM  
Features Intersected: BEAVER MEADOW BROOK  
Surface: Bituminous  
Maintenance/Ownership: Town

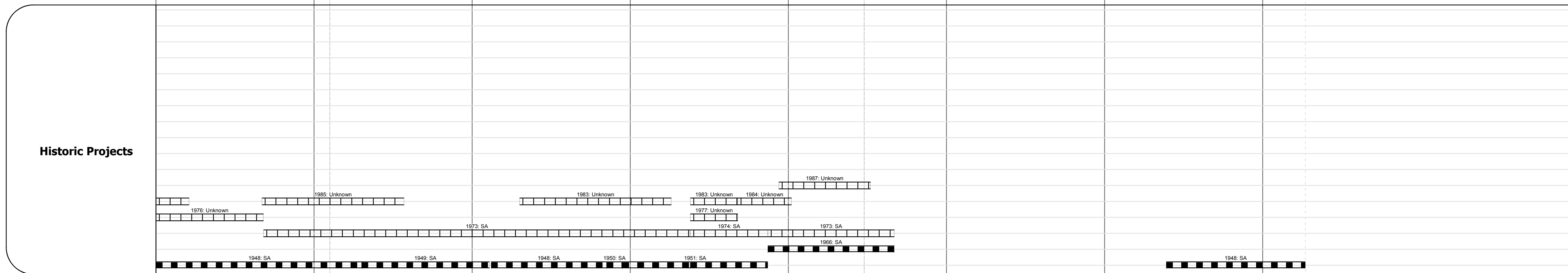
**Bridge 16:**  
Stringer/multi-beam or girder - 1934  
Structure No. 200188001901102  
Length: 129'  
Width: 21.3'  
Facility Carried: TR 01 FAS 188  
Bridge Type: 2 SPAN ROLLED BEAM  
Features Intersected: NEW HAVEN RIVER  
Surface: Bituminous  
Maintenance/Ownership: Town

**Bridge 17:**  
Box beam or girders - multiple - 1929  
Structure No. 200188001701102  
Length: 74'  
Width: 20.0'  
Facility Carried: TR 01 FAS 188  
Bridge Type: PRESTRESSED BOX BM  
Features Intersected: NEW HAVEN RIVER  
Surface: Bituminous  
Maintenance/Ownership: Town

Road Widths	Travellane	Roadway	Lane Count	Base	Subbase
	19	20			

Curves	
--------	--

Grades	
--------	--



Maintenance Garage	(Not State Maintained)
--------------------	------------------------

Traffic Counters	6A334, 6A335, 6A338
------------------	---------------------

Functional Class	7
------------------	---

Speed Zone	
------------	--

AADT Counts	2012: 2000, 1300, 250; 2011: 2000, 1300, 250; 2010: 2000, 1300, 250; 2009: 2100, 1300, 250; 2008: 2100, 1300, 250
-------------	-------------------------------------------------------------------------------------------------------------------

Crash Locations	2012, 2011, 2010, 2009, 2008
-----------------	------------------------------

<b>Historic Projects</b> Retreatment, Resurface, Unknown, Bituminous Mix, Skimmy Mix, Bituminous Seal, Bituminous Concrete, Surface Treated Gravel, Plant Mix, Reclaimed Base and Bituminous Concrete, Concrete	<b>Functional Class</b> 1, 2, 3, 4, 5, 6, 7, 8, 9, 10, 11, 12, 13, 14, 15, 16, 17, 18, 19	<b>Curves</b> curve left, curve right	<b>Road Widths</b> (ft)	<b>Traffic Counters</b> (counter ID)	<b>AADT</b> (count)	<b>Crash Locations</b> Fatal, Injury, Property Damage Only, Unknown Crash Type	<b>Mileage by Functional Class By Sheet</b> 0188 7 - Rural - Major collector 7.250	<b>Mileage by Town By Sheet</b> LINCOLN - S01880110 7.27 of 7.27	<b>DISTRICT</b> 5	<b>TOWN</b> LINCOLN	<b>Date:</b> 04/01/14	<b>ROUTE</b> Maj-0188 ETE mileage: 1.1 to 8.37
<b>Speed Zones</b> 25, 30, 35, 40, 45, 50, 55, 60, 65						<b>Total Mileage:</b> 7.270 mi	<b>Total Mileage:</b> 7.27 mi					