


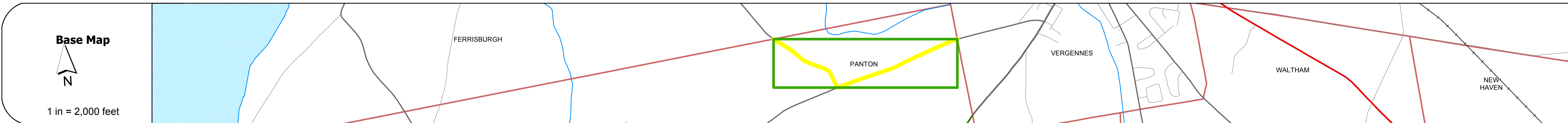
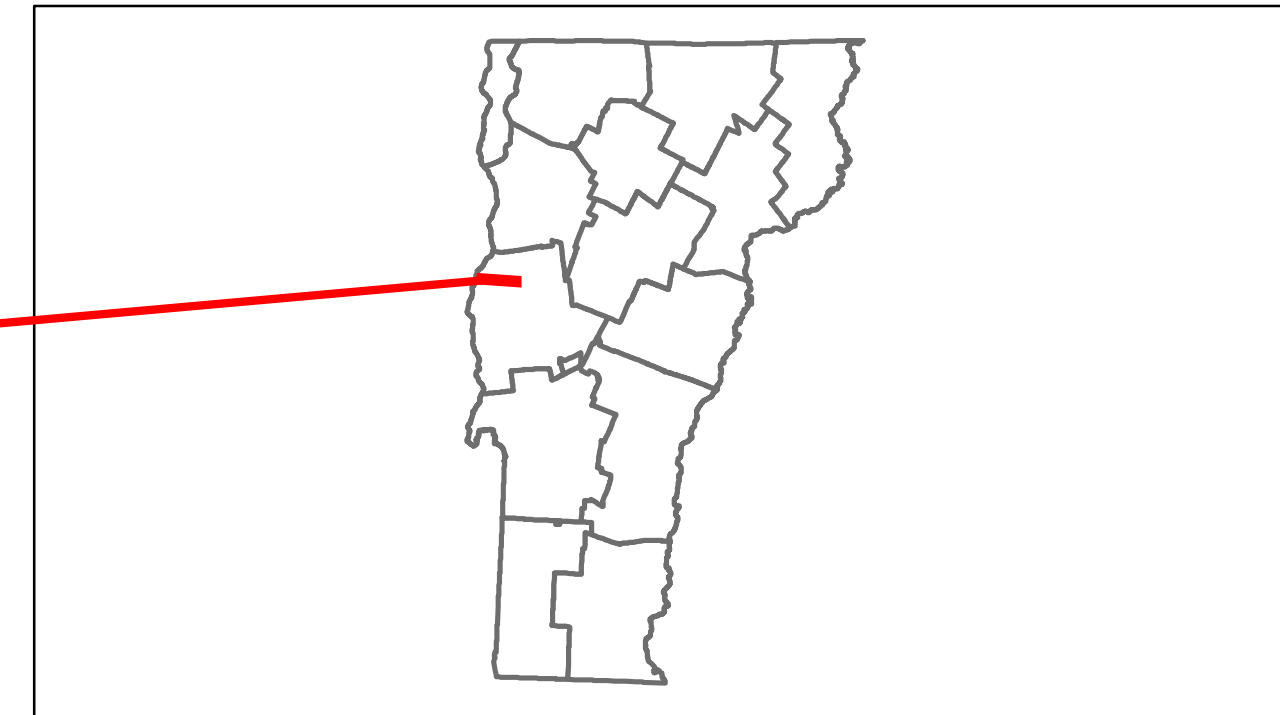


Route Log Progress Chart

DRAFT

Please Note: Errors and Omissions May Exist.
Contact the VTrans Mapping Unit with questions or concerns.

DISTRICT	TOWN	ROUTE
5	PANTON	Maj-0186



Curves	
---------------	--

Grades	
---------------	--





Maintenance Garage	
---------------------------	--

Traffic Counters	56A308
-------------------------	--------

Functional Class	7
-------------------------	---

Speed Zone	
-------------------	--



DESCRIPTION BLOCK

Historic Projects Retreatment, Resurface, Unknown, Bituminous Mix, Skippy Mix, Bituminous Seal, Bituminous Concrete, Surface Treated Gravel, Plant Mix, Reclaimed Base and Bituminous Concrete, Concrete, Gravel, Cold Pipe and Concrete, Concrete	Functional Class 1-19, 6-16, Speed Zones: 25, 30, 35, 40, 45, 50, 55, 60, 65	Curves curve left, curve right, Grades: grade up, grade down	Road Widths Traffic Counters (counter ID)	AADT Crash Locations: Fatal, Injury, Property Damage Only, Unknown Crash Type	Mileage by Functional Class By Sheet 0186 7 - Rural - Major collector 1.340	Mileage by Town By Sheet PANTON - S01860115 1.34 of 1.34	DISTRICT 5	TOWN PANTON	Date: 04/01/14	ROUTE Maj-0186 ETE mileage: 4.68 to 6.02
					Total Mileage: 1.340 mi					