

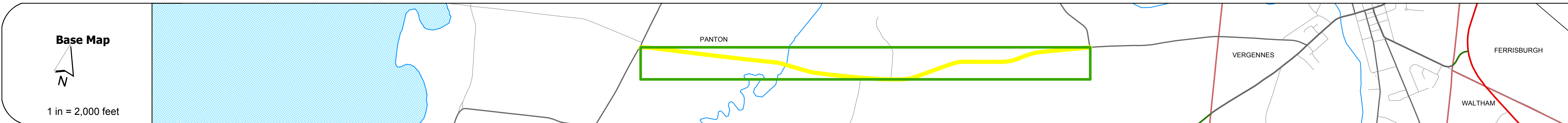
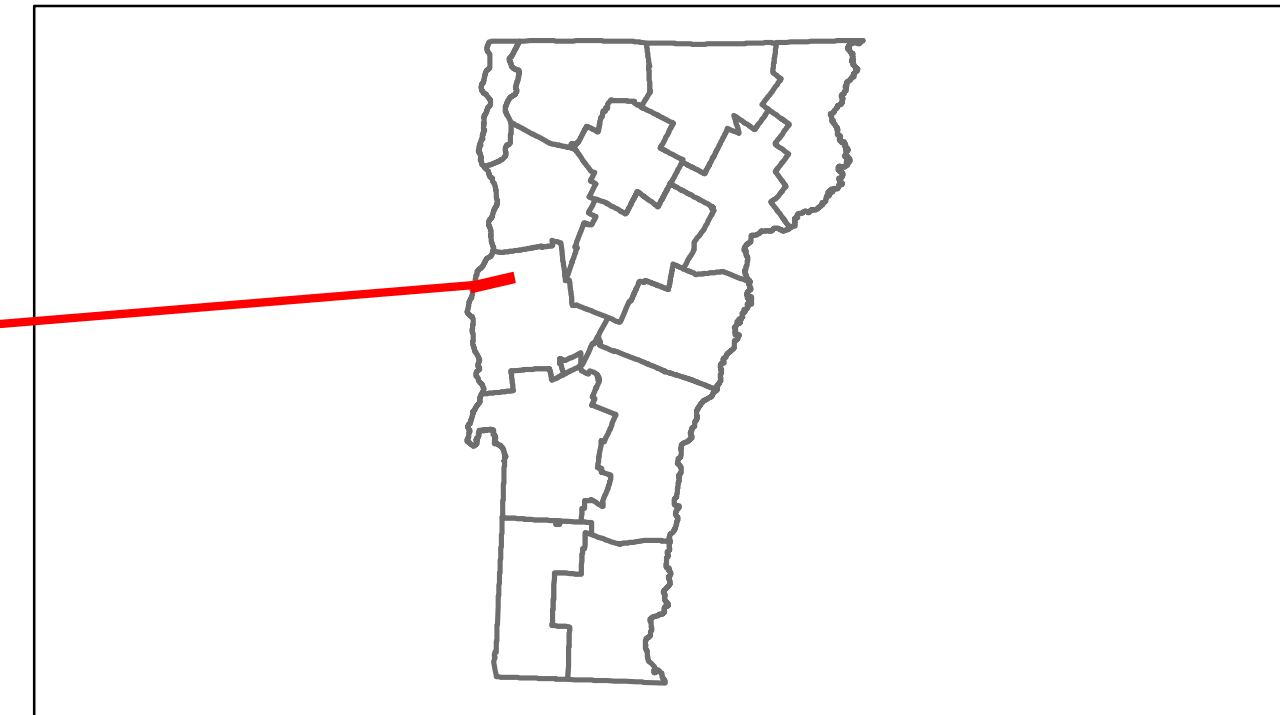


# Route Log Progress Chart

**DRAFT**

Please Note: Errors and Omissions May Exist.  
Contact the VTrans Mapping Unit with questions or concerns.

DISTRICT	TOWN	ROUTE
5	PANTON	Maj-0184



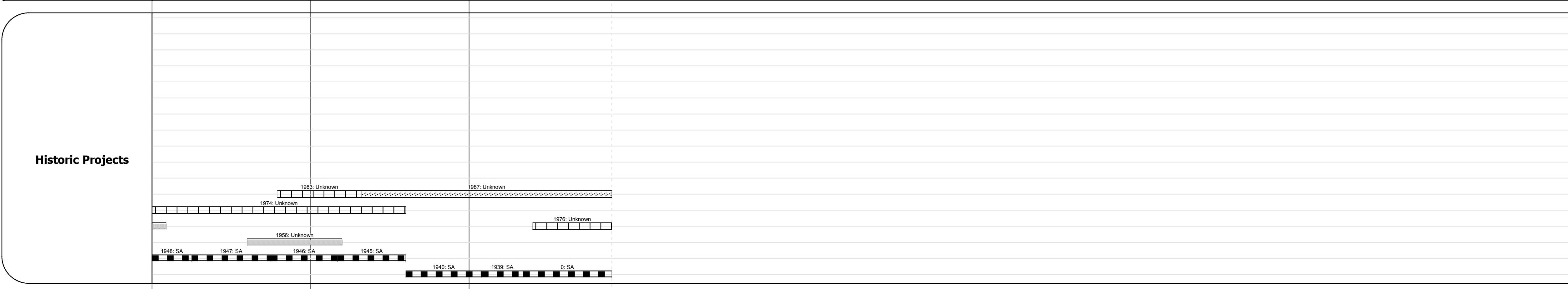
## DESCRIPTION BLOCK

**Bridge 3:**  
Stringer/multi-beam or girder - 1935  
Structure No. 200184000301152  
Length: 94'  
Width: 23.1'  
Facility Carried: TR 01 FAS 184  
Bridge Type: ROLLED BEAM  
Features Intersected: DEAD CREEK  
Surface: Bituminous  
Maintenance/Ownership: Town

<b>Road Widths</b>	Travellane	20
	Roadway	22
	Lane Count	
	Base	
	Subbase	

<b>Curves</b>	
---------------	--

<b>Grades</b>	
---------------	--



<b>Maintenance Garage</b>	(Not State Maintained)
---------------------------	------------------------

<b>Traffic Counters</b>	96300
-------------------------	-------

<b>Functional Class</b>	7
-------------------------	---

<b>Speed Zone</b>	
-------------------	--

<b>AADT Counts</b>	2012	1500
	2011	1500
	2010	1500
	2009	1500
	2008	1500

<b>Crash Locations</b>	2012	
	2011	
	2010	
	2009	
	2008	

<b>Historic Projects</b> Retreatment, Resurface, Unknown, Bituminous Mix, Skippy Mix, Bituminous Seal, Bituminous Concrete, Surface Treated Gravel, Plant Mix, Reclaimed Base and Bituminous Concrete, Concrete	<b>Functional Class</b> 1-19, 6-16 <b>Speed Zones</b> 25, 30, 35, 40, 45, 50, 55, 60, 65	<b>Curves</b> curve left, curve right <b>Grades</b> grade up, grade down	<b>Road Widths</b> (ft) <b>Traffic Counters</b> (counter ID)	<b>AADT</b> (count) <b>Crash Locations</b> Fatal, Injury, Property Damage Only, Unknown Crash Type	<b>Mileage by Functional Class By Sheet</b> 0184 7 - Rural - Major collector 2.900	<b>Mileage by Town By Sheet</b> PANTON - S01840115 2.9 of 2.9	<b>DISTRICT</b> 5	<b>TOWN</b> PANTON	<b>Date:</b> 04/01/14	<b>ROUTE</b> Maj-0184 ETE mileage: 0.0 to 2.9
					<b>Total Mileage: 2.900 mi</b>		<b>Total Mileage: 2.9 mi</b>		<b>1 of 1</b> <b>TWN mileage:</b> 0.0 to 2.9	