

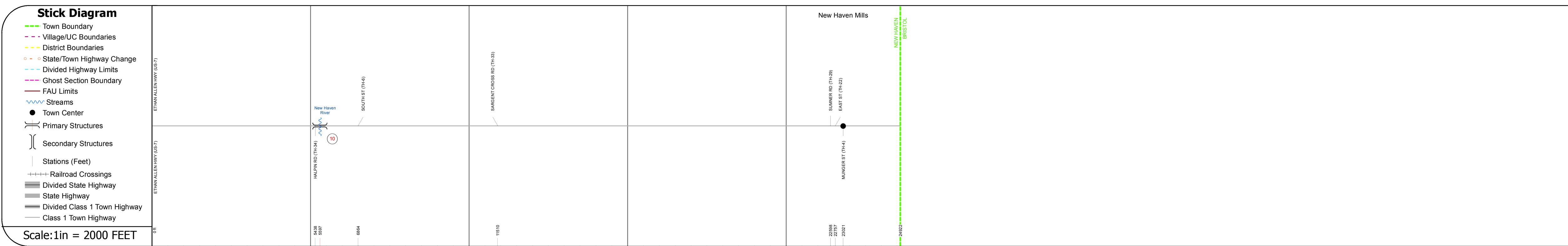

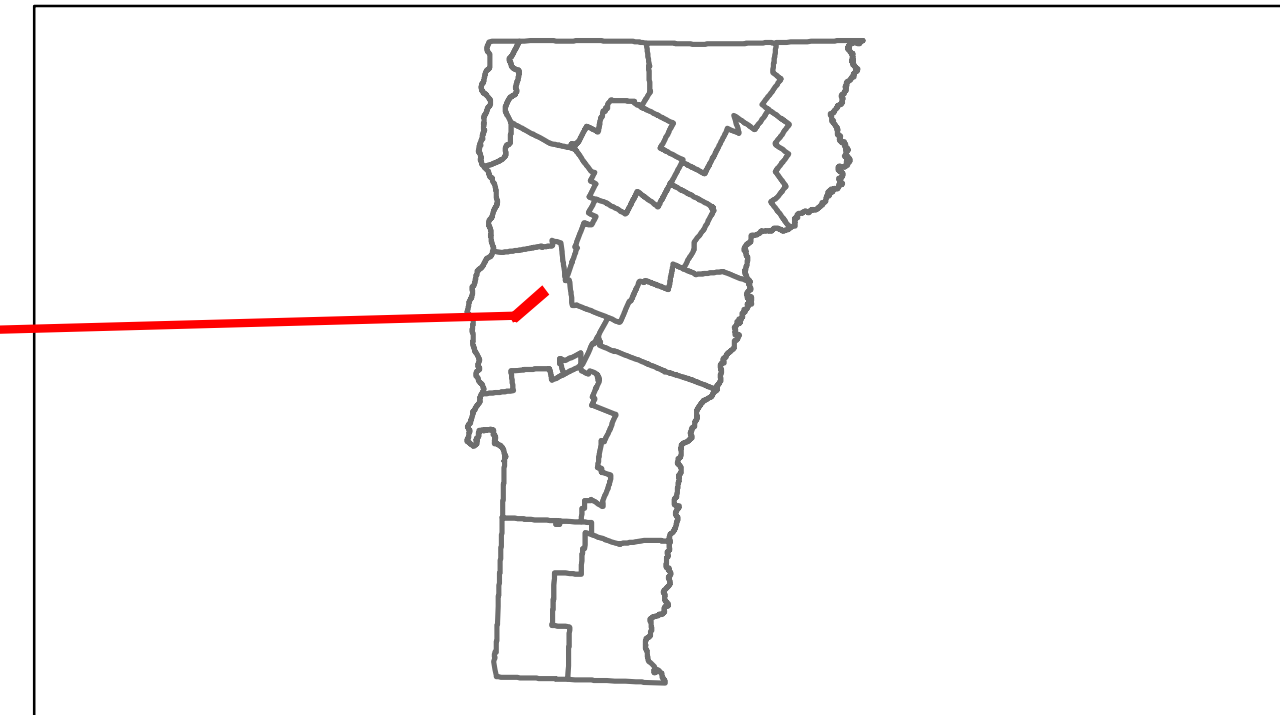


# Route Log Progress Chart

**DRAFT**

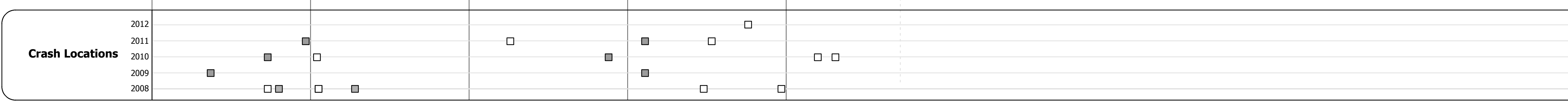
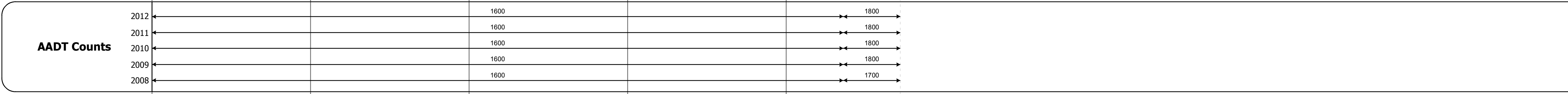


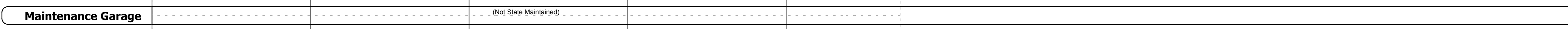
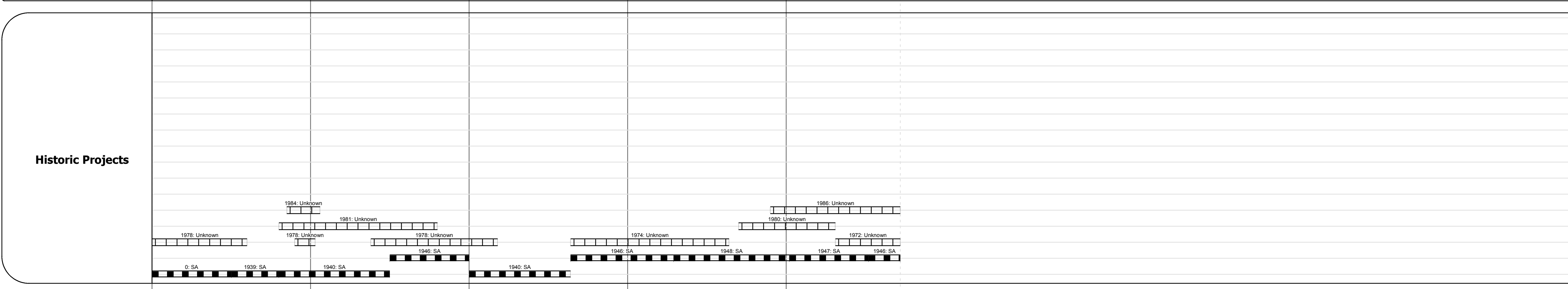
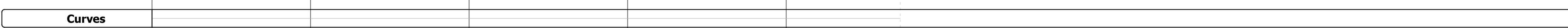
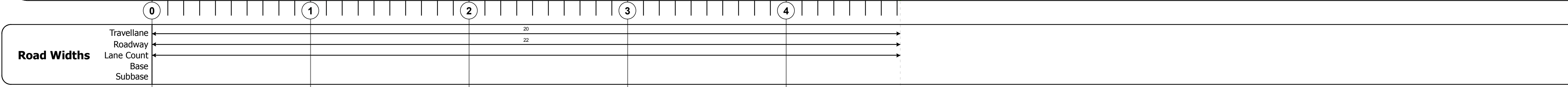
Please Note: Errors and Omissions May Exist.  
Contact the VTrans Mapping Unit with questions or concerns.

DISTRICT	TOWN	ROUTE
5	NEW HAVEN	Maj-0183



## DESCRIPTION BLOCK

**Bridge 10:**  
Stringer/multi-beam or girder - 1934  
Structure No. 200183001001132  
Length: 170'  
Width: 20.0'  
Facility Carried: TR 02 FAS 183  
Bridge Type: 3 SPAN ROLLED BEAM  
Features Intersected: NEW HAVEN RIVER  
Surface: Bituminous  
Maintenance/Ownership: Town



<b>Historic Projects</b> Retreatment, Resurface, Unknown, Bituminous Mix, Skippy Mix, Bituminous Seal, Bituminous Concrete, Surface Treated Gravel, Plant Mix, Reclaimed Base and Bituminous Concrete, Concrete	<b>Functional Class</b> 1, 2, 3, 4, 5, 6, 7, 8, 9, 10, 11, 12, 13, 14, 15, 16, 17, 18, 19	<b>Curves</b> curve left, curve right	<b>Road Widths</b> (ft)	<b>Traffic Counters</b> (counter ID)	<b>AADT</b> (count)	<b>Crash Locations</b> Fatal, Injury, Property Damage Only, Unknown Crash Type	<b>Mileage by Functional Class By Sheet</b> 0183 7 - Rural - Major collector 4.720		<b>Mileage by Town By Sheet</b> NEW HAVEN - S01830113 4.72 of 4.72		<b>DISTRICT</b> 5	<b>TOWN</b> NEW HAVEN	<b>Date:</b> 04/01/14	<b>ROUTE</b> Maj-0183 ETE mileage: 0.0 to 4.72
							<b>Total Mileage: 4.720 mi</b>		<b>Total Mileage: 4.72 mi</b>					