


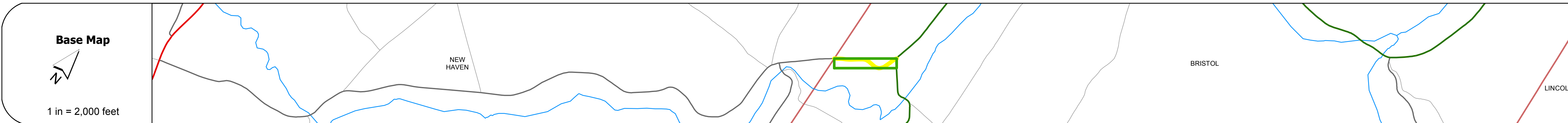
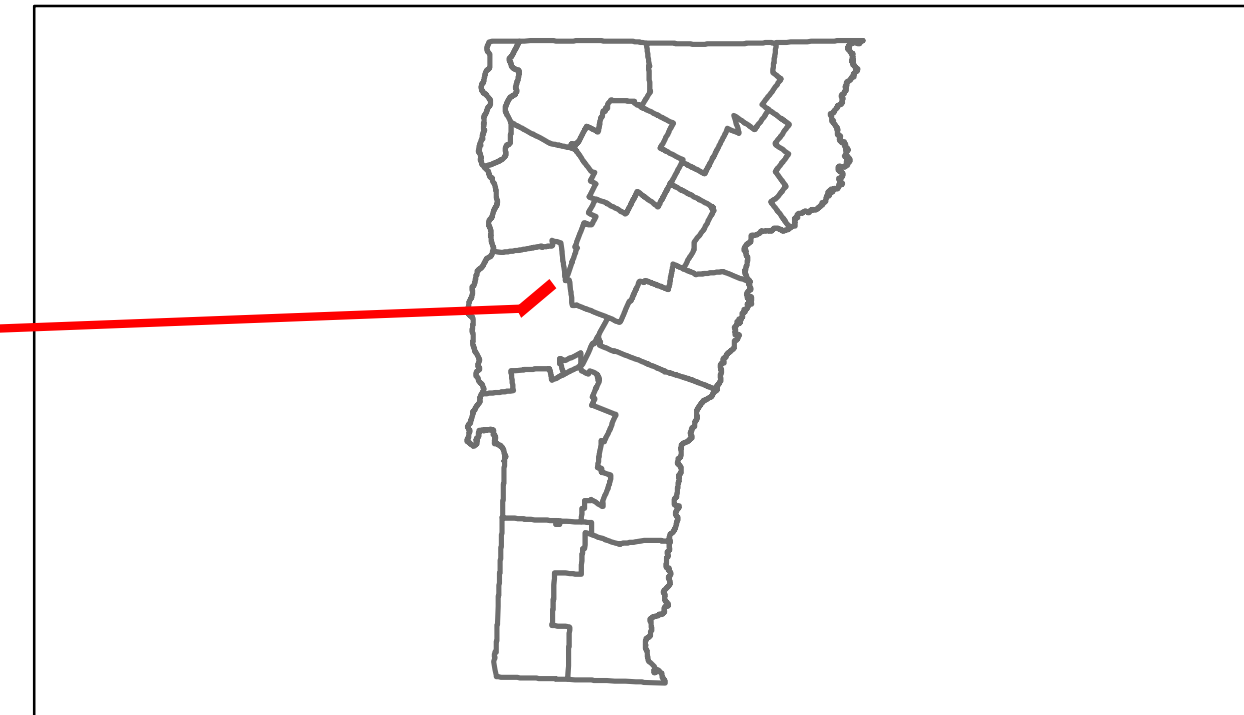


Route Log Progress Chart

DRAFT

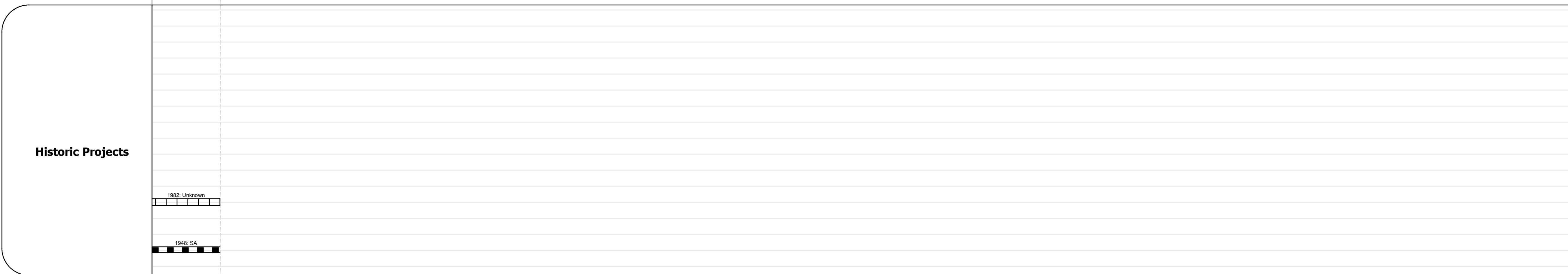
Please Note: Errors and Omissions May Exist.
Contact the VTrans Mapping Unit with questions or concerns.

DISTRICT	TOWN	ROUTE
5	BRISTOL	Maj-0183



Curves

Grades





Maintenance Garage

Traffic Counters

Functional Class

Speed Zone



DESCRIPTION BLOCK

Historic Projects Retirement, Resurface, Unknown, Bituminous Mix, Skippy Mix, Bituminous Seal, Bituminous Concrete, Surface Treated Gravel, Plant Mix, Reclaimed Base and Bituminous Concrete, Concrete	Functional Class Legend for classes 1-19. Speed Zones Legend for speed zones 25, 30, 35, 40, 45, 50, 55, 60, 65.	Curves Legend for curve left and curve right. Grades Legend for grade up and grade down.	Road Widths Legend for road widths. Traffic Counters Legend for counter ID.	AADT Legend for AADT counts. Crash Locations Legend for Fatal, Injury, Property Damage Only, and Unknown Crash Type.	Mileage by Functional Class By Sheet 0183 7 - Rural - Major collector 0.430 Total Mileage: 0.430 mi	Mileage by Town By Sheet BRISTOL - S01830103 0.43 of 0.43 Total Mileage: 0.43 mi	DISTRICT 5	TOWN BRISTOL	Date: 04/01/14 1 of 1 TWN mileage: 0.0 to 0.43	ROUTE Maj-0183 ETE mileage: 4.72 to 5.15
---	---	---	--	---	---	--	----------------------	------------------------	---	---