


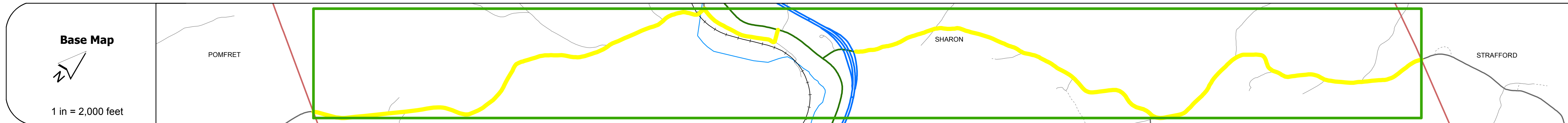
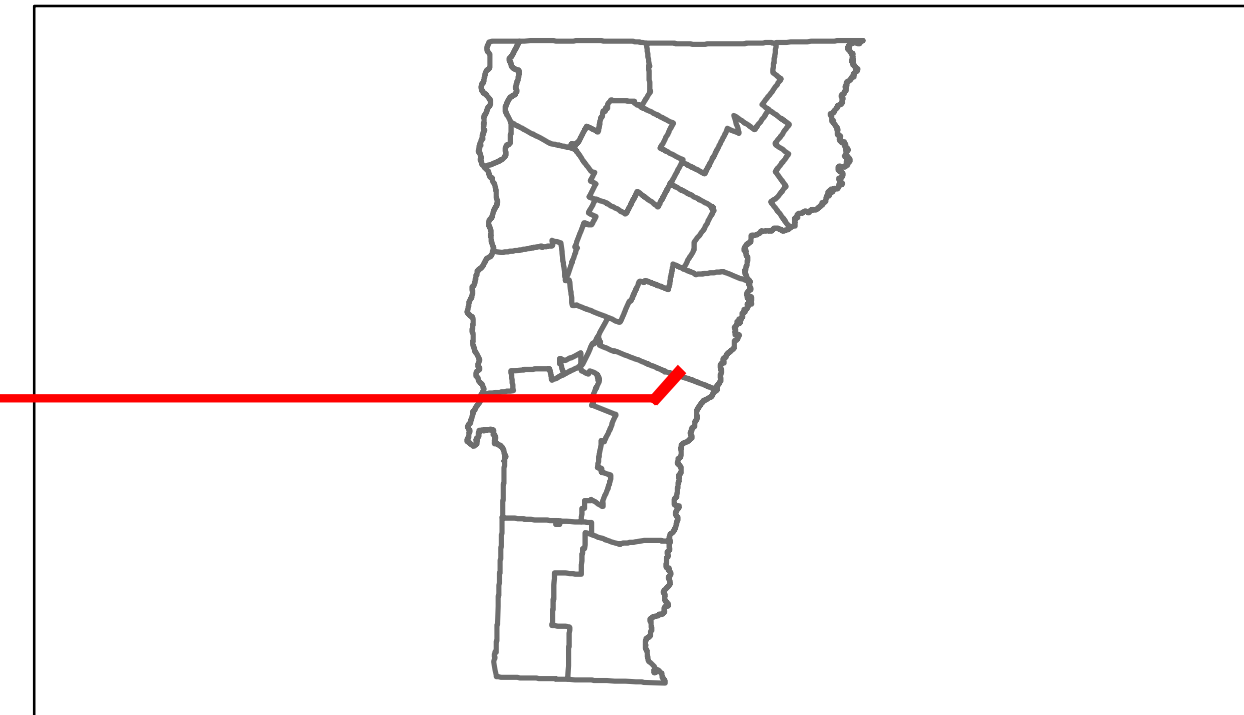


Route Log Progress Chart

DRAFT

Please Note: Errors and Omissions May Exist.
Contact the VTrans Mapping Unit with questions or concerns.

DISTRICT	TOWN	ROUTE
4	SHARON	Maj-0177



DESCRIPTION BLOCK


Bridge 30:
Stringer/multi-beam or girder - 1922
Structure No. 200177003014172
Length: 32'
Height: 0.0'
Facility Carried: RAILROAD
Bridge Type: 2 RIVETED GIRDER
Features Intersected: N.E.C.R.R. OVER TH NO 5

Bridge 15:
Truss - thru - 1928
Structure No. 200177001514172
Length: 324'
Height: 14.33'
Width: 19.5'
Weight Limit: 30
Facility Carried: TR 03 FAS 177
Bridge Type: STEEL THRU TRUSS
Features Intersected: WHITE RIVER 3
Surface: Bituminous
Maintenance/Ownership: Town

Road Widths	Travellane	Roadway	Lane Count	Base	Subbase
	28	30	20	20	20
					3" Bit. Conc.
					24" Gravel Stone
					18" Gravel

Curves

Grades



Maintenance Garage
(Not State Maintained)

Traffic Counters
86Y282, 86Y304, 86Y404, 86YXR0, 86YXR1, 86Y308, 86Y310, 86Y38A

Functional Class
7

Speed Zone

AADT Counts	Year	Count
2012	730	1100
2011	720	1100
2010	670	1200
2009	610	1300
2008	560	1300

Crash Locations	Year	Location
2012		
2011		
2010		
2009		
2008		

Historic Projects Retreatment, Resurface, Unknown, Bituminous Mix, Skimmy Mix, Bituminous Seal, Bituminous Concrete, Surface Treated Gravel, Plant Mix, Reclaimed Base and Bituminous Concrete, Concrete, Gravel, Cold Pipe and Bituminous Concrete, Concrete	Functional Class 1, 2, 3, 4, 5, 6, 7, 8, 9, 10, 11, 12, 13, 14, 15, 16, 17, 18, 19	Curves curve left, curve right	Road Widths (ft)	Traffic Counters (counter ID)	AADT (count)	Crash Locations Fatal, Injury, Property Damage Only, Unknown Crash Type	Mileage by Functional Class By Sheet 0177 7 - Rural - Major collector 7.320	Mileage by Town By Sheet SHARON - S01771417 Ghost Section - VT-14 (5.352 to 5.013) 7.32 of 7.32 0.566	DISTRICT 4	TOWN SHARON	Date: 04/01/14	ROUTE Maj-0177 ETE mileage: 1.77 to 9.09
Total Mileage: 7.320 mi						Total Mileage: 7.32 mi						