

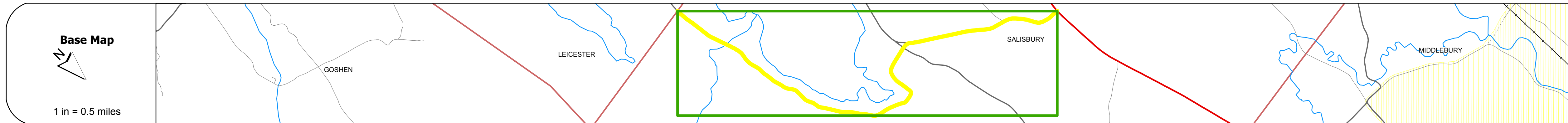
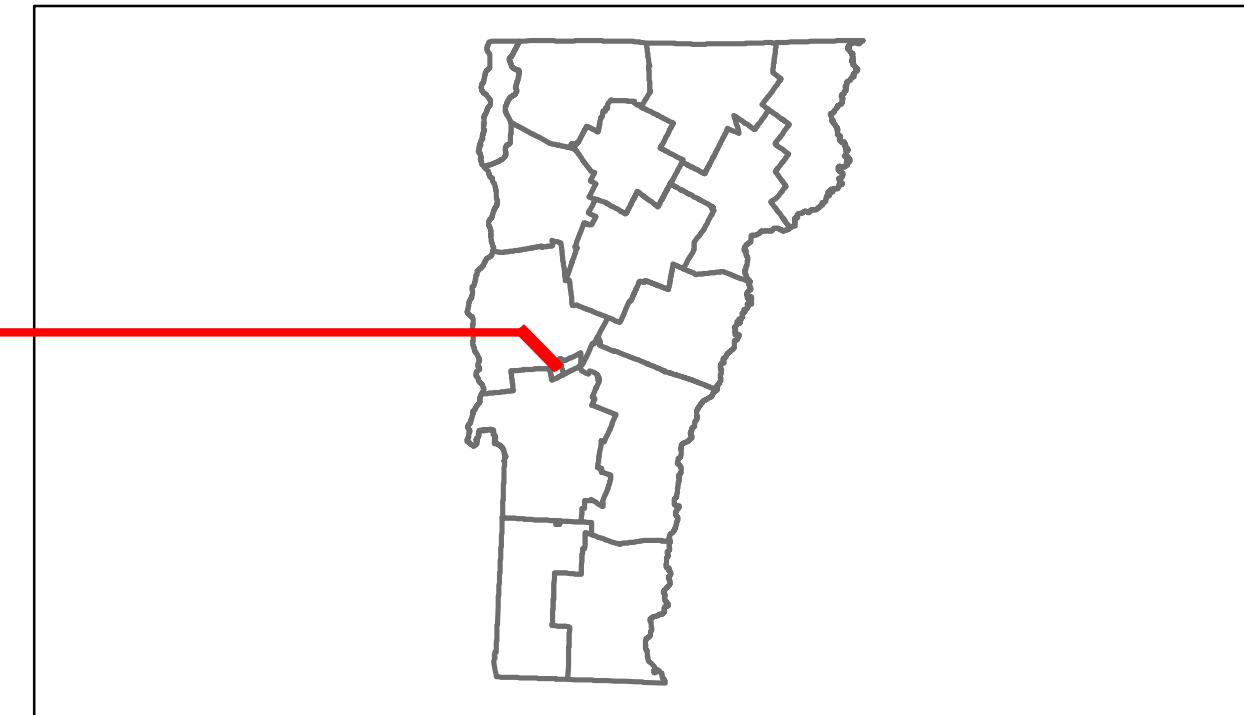


Route Log Progress Chart

DRAFT

Please Note: Errors and Omissions May Exist.
Contact the VTrans Mapping Unit with questions or concerns.

DISTRICT	TOWN	ROUTE
5	SALISBURY	Maj-0175



DESCRIPTION BLOCK


Bridge 6:
Slab - 1945
Structure No. 200175000601172
Length: 37'
Width: 21.0'
Facility Carried: TR 03 FAS 175
Bridge Type: 2 SPAN CONCRETE SLAB
Features Intersected: SUCKER BROOK
Surface: Bituminous
Maintenance/Ownership: Town

Bridge 5:
Stringer/multi-beam or girder - 1993
Structure No. 200175000501172
Length: 84'
Height: 0.0'
Weight Limit: 0
Facility Carried: PEDESTRIAN
Bridge Type: TIMBER PEDESTRIAN BR
Features Intersected: PED BR OVER TH NO 3

Road Widths	Travellane	20
	Roadway	22
	Lane Count	
	Base	
	Subbase	

Curves	
---------------	--

Grades	
---------------	--



Maintenance Garage	
---------------------------	--

Traffic Counters	56A374
-------------------------	--------

Functional Class	7
-------------------------	---

Speed Zone	
-------------------	--

ADT Counts	2012	700	1400
	2011	690	1400
	2010	660	1400
	2009	640	1500
	2008	610	1500

Crash Locations	2012			
	2011			
	2010			
	2009			
	2008			

Historic Projects Retreatment, Resurface, Unknown, Bituminous Mix, Skimmy Mix, Bituminous Seal, Bituminous Concrete, Surface Treated Gravel, Plant Mix, Reclaimed Base and Bituminous Concrete, Concrete, Gravel, Cold Pipe and Concrete, Concrete	Functional Class 1, 2, 6, 7, 8, 11, 12, 14, 17, 19	Curves curve left, curve right	Road Widths (ft)	ADT (count)	Mileage by Functional Class By Sheet 0175 7 - Rural - Major collector 4.150	Mileage by Town By Sheet SALISBURY - S01750117 4.15 of 4.15	DISTRICT 5	TOWN SALISBURY	Date: 04/01/14	ROUTE Maj-0175 ETE mileage: 5.16 to 9.31
Speed Zones 25, 30, 35, 40, 45, 50, 55, 60, 65	Grades grade up, grade down	Traffic Counters (counter ID)	Crash Locations Fatal, Injury, Property Damage Only, Unknown Crash Type	Total Mileage: 4.150 mi	Total Mileage: 4.15 mi	1 of 1 TOWN mileage: 0.0 to 4.15				

For More Information Contact - Vermont Agency of Transportation, Policy, Planning and Intermodal Development Division - Mapping Unit, 1 National Life Drive, Montpelier, VT 05633-5001 Telephone: 802-828-2600.