

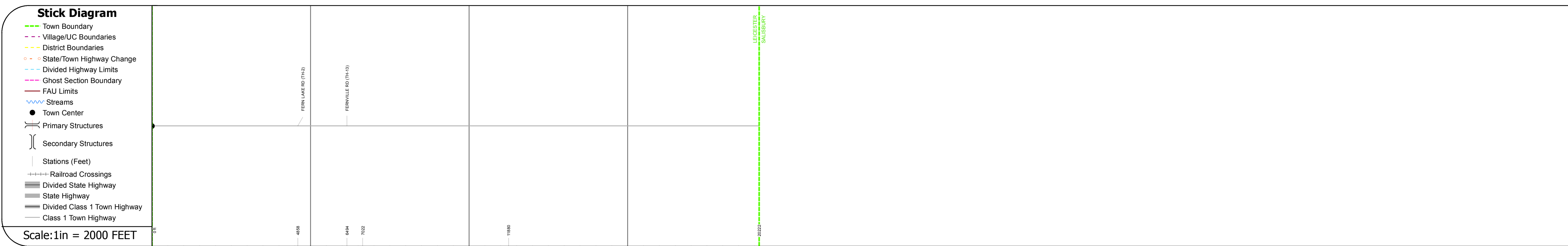
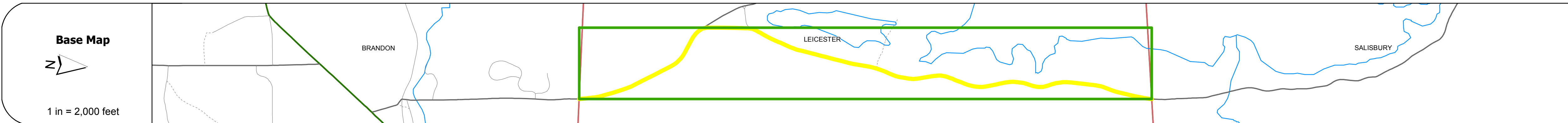
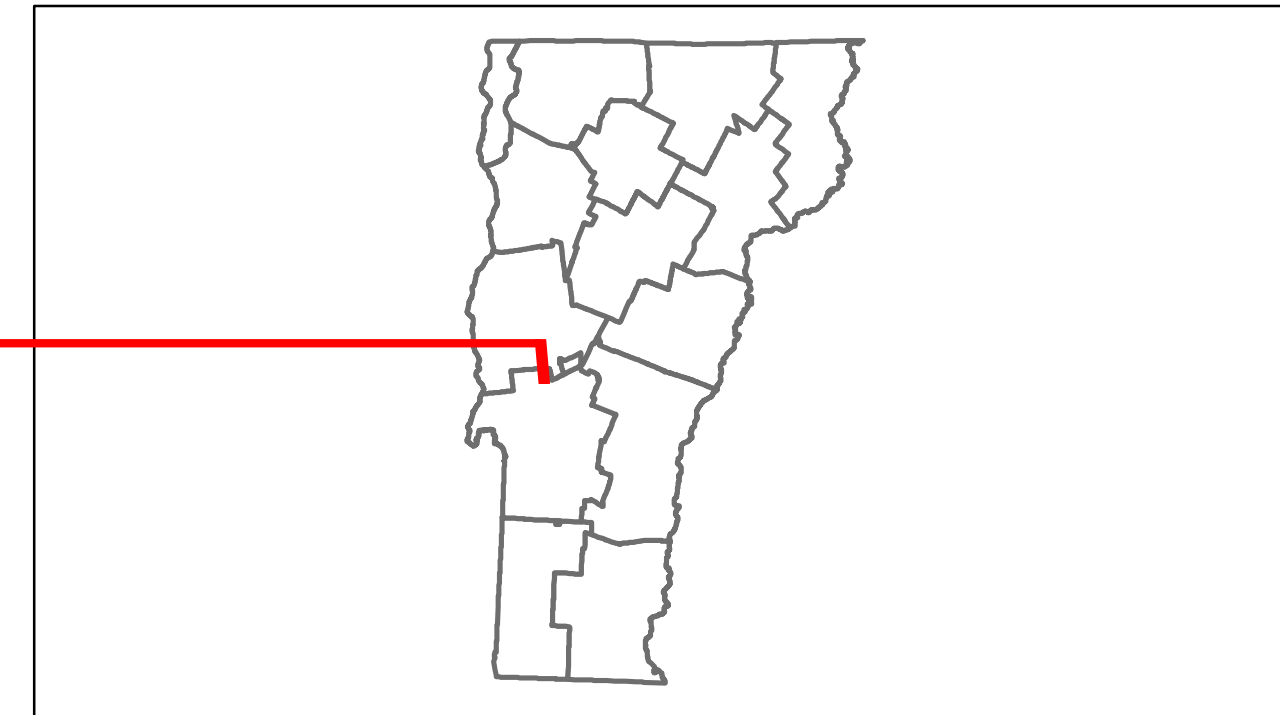


Route Log Progress Chart

DRAFT

Please Note: Errors and Omissions May Exist.
Contact the VTrans Mapping Unit with questions or concerns.


DISTRICT	TOWN	ROUTE
3	LEICESTER	Maj-0175



0	1	2	3
Travellane		20	
Roadway		22	
Lane Count			
Base			
Subbase			

Curves

Grades



Maintenance Garage
(Not State Maintained)

Traffic Counters
866373

Functional Class
7

Speed Zone

Year	2000	2008	2009	2010	2011	2012
2012	2000	700				
2011	2000	690				
2010	1900	660				
2009	1800	640				
2008	1700	610				

Year	2008	2009	2010	2011	2012
2012					
2011					
2010					
2009					
2008					

DESCRIPTION BLOCK

Historic Projects Retirement, Resurface, Unknown, Bituminous Mix, Skippy Mix, Bituminous Seal, Gravel, Surface Treated Gravel, Plant Mix, Reclaimed Base and Bituminous Concrete, Concrete	Functional Class 1, 2, 3, 4, 5, 6, 7, 8, 9, 10, 11, 12, 13, 14, 15, 16, 17, 18, 19	Curves curve left, curve right	Road Widths (ft)	AADT (count)	Mileage by Functional Class By Sheet 0175 7 - Rural - Major collector 3.830	Mileage by Town By Sheet LEICESTER - S01750109 3.83 of 3.83	DISTRICT 3	TOWN LEICESTER	Date: 04/01/14	ROUTE Maj-0175 ETE mileage: 1.33 to 5.16
Crash Locations Fatal, Injury, Property Damage Only, Unknown Crash Type						Total Mileage: 3.830 mi		Total Mileage: 3.83 mi		1 of 1 TWN mileage: 0.0 to 3.83