

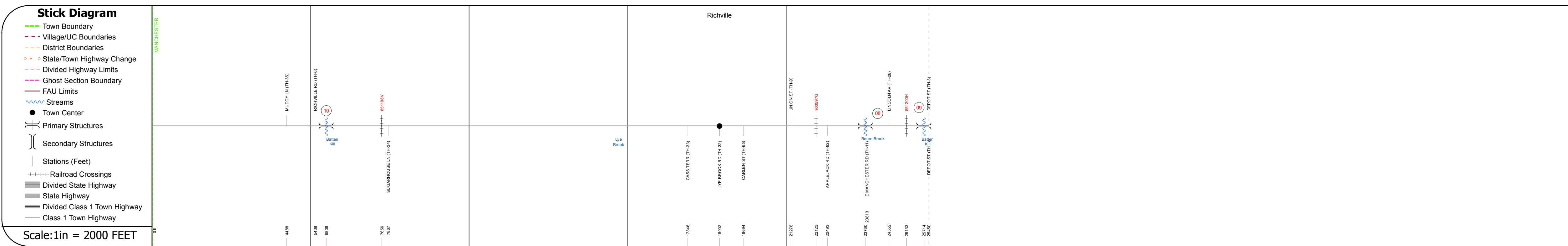
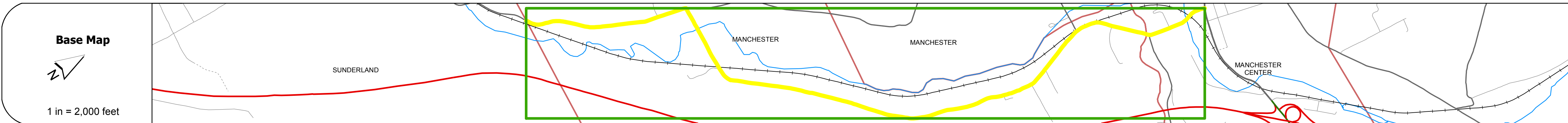
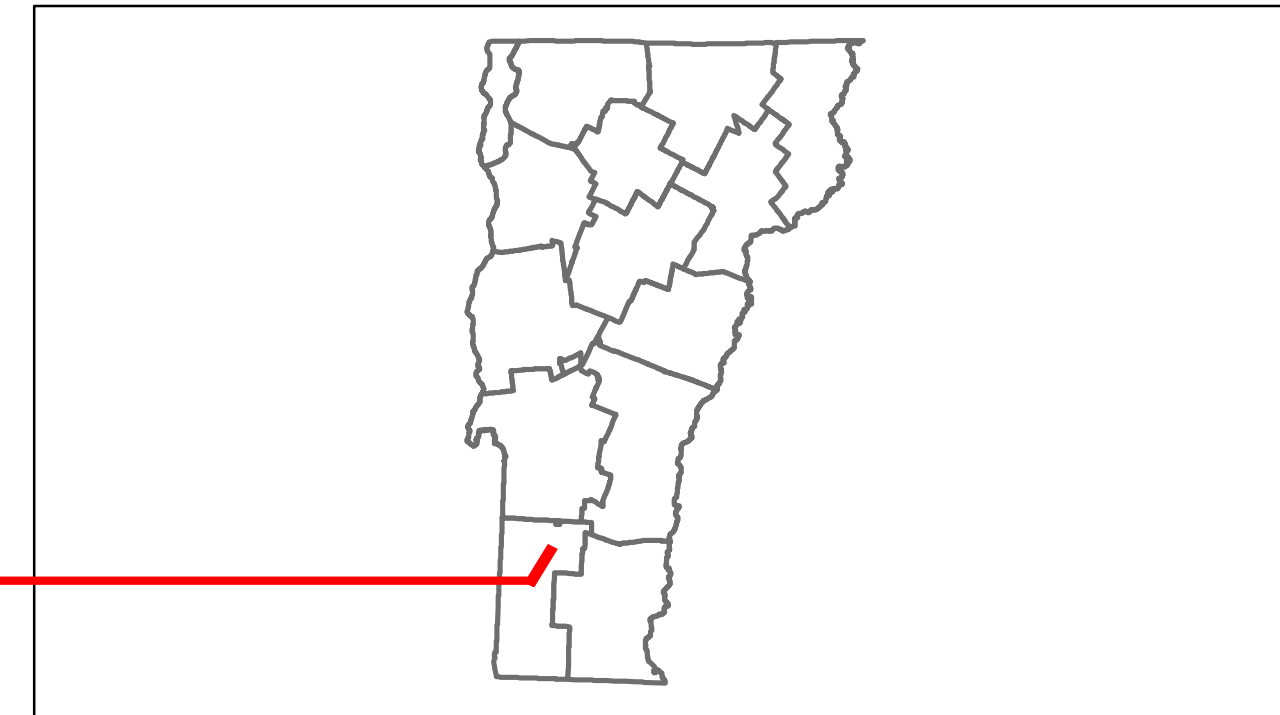


Route Log Progress Chart

DRAFT

Please Note: Errors and Omissions May Exist.
Contact the VTrans Mapping Unit with questions or concerns.

DISTRICT	TOWN	ROUTE
1	MANCHESTER	Maj-0171



DESCRIPTION BLOCK
<p>Bridge 10: Stringer/multi-beam or girder - 1969 Structure No. 200171001002062 Length: 95' Width: 28.8' Facility Carried: TR 06 FAS 171 Bridge Type: 3- SP CONT ROLLED BM Features Intersected: BATTEN KILL RIVER Surface: Bituminous Maintenance/Ownership: Town</p> <p>Bridge 8: Tee Beam - 1929 Structure No. 200171000802062 Length: 44' Width: 22.8' Facility Carried: TR 06 FAS 171 Bridge Type: CONCRETE T-BEAM Features Intersected: BOURN BROOK Surface: Bituminous Maintenance/Ownership: Town</p> <p>Bridge 9: Stringer/multi-beam or girder - 1955 Structure No. 200171000902062 Length: 69' Width: 23.9' Weight Limit: 0 Facility Carried: TR 06 FAS 171 Bridge Type: ROLLED BEAM Features Intersected: BATTEN KILL RIVER Surface: Bituminous Maintenance/Ownership: Town</p>

0	1	2	3	4
Road Widths	Travellane: 21, Lane: 25, Base: 24, Subbase: 28	Travellane: 21, Lane: 25, Base: 24, Subbase: 28	Travellane: 22, Lane: 26, Base: 25, Subbase: 28	Travellane: 21, Lane: 27, Base: 22, Subbase: 30
Curves				
Grades				
Historic Projects				
Maintenance Garage				
Traffic Counters	568310		568312, 568263	568275, 568313, 568177
Functional Class	7			
Speed Zone				
AADT Counts	2012: 1100, 2011: 1100, 2010: 1100, 2009: 1100, 2008: 1000	2012: 950, 2011: 940, 2010: 950, 2009: 970, 2008: 980		
Crash Locations				

Historic Projects Retreatment, Resurface, Unknown, Bituminous Mix, Skimmy Mix, Bituminous Seal, Bituminous Concrete, Surface Treated Gravel, Plant Mix, Reclaimed Base and Bituminous Concrete, Concrete	Functional Class 1 (Blue), 2 (Red), 3 (Green), 4 (Yellow), 5 (Cyan), 6 (Magenta), 7 (Black), 8 (Light Blue), 9 (Light Green), 10 (Light Red), 11 (Light Yellow), 12 (Light Cyan), 13 (Light Magenta), 14 (Light Black), 15 (Light Blue), 16 (Light Green), 17 (Light Red), 18 (Light Yellow), 19 (Light Cyan)	Curves - curve left, - curve right	Road Widths (ft)	Traffic Counters (counter ID)	Crash Locations Fatal, Injury, Property Damage Only, Unknown Crash Type	Mileage by Functional Class By Sheet 0171 7 - Rural - Major collector 4.900	Mileage by Town By Sheet MANCHESTER - S01710206 4.9 of 4.9	DISTRICT 1	TOWN MANCHESTER	Date: 04/01/14	ROUTE Maj-0171 ETE mileage: 5.91 to 10.81
Total Mileage: 4.900 mi						Total Mileage: 4.9 mi					