

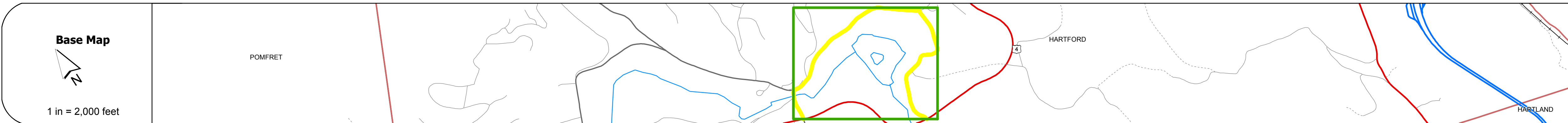
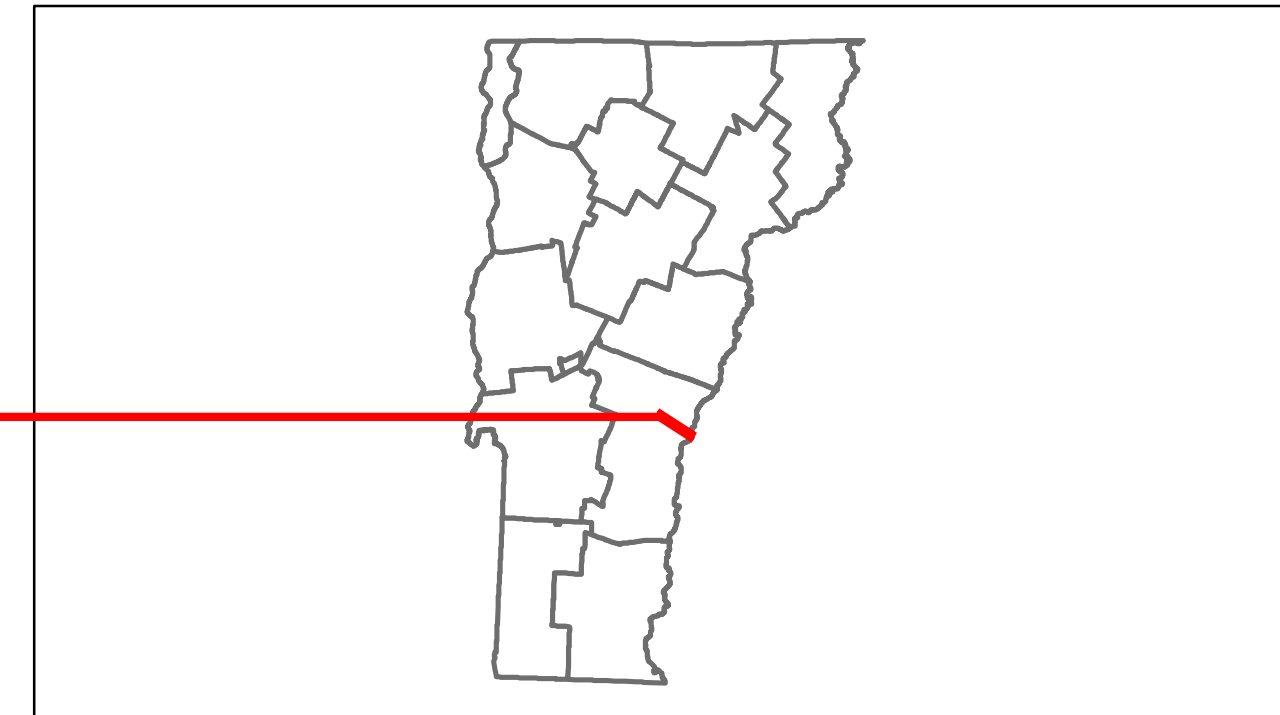


Route Log Progress Chart

DRAFT

Please Note: Errors and Omissions May Exist.
Contact the VTrans Mapping Unit with questions or concerns.

DISTRICT	TOWN	ROUTE
4	HARTFORD	Maj-0168



Stick Diagram

- Town Boundary
- Village/UC Boundaries
- District Boundaries
- State/Town Highway Change
- Divided Highway Limits
- Ghost Section Boundary
- FAU Limits
- Streams
- Town Center
- Primary Structures
- Secondary Structures
- Stations (Feet)
- Railroad Crossings
- Divided State Highway
- State Highway
- Divided Class 1 Town Highway
- Class 1 Town Highway

Scale: 1in = 2000 FEET



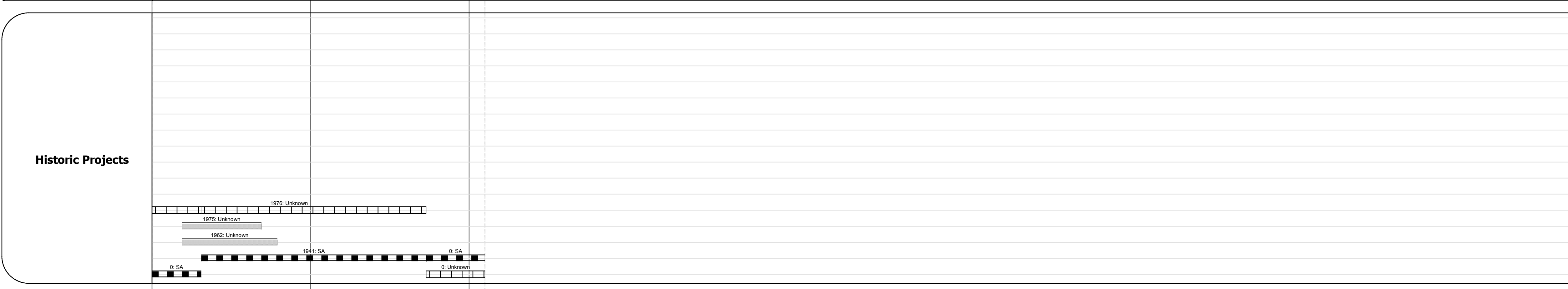
DESCRIPTION BLOCK

Bridge 6:
Stringer/multi-beam or girder - 2012
Structure No. 200168000614082
Length: 87'
Height: 12.75'
Width: 26.0'
Weight Limit: 0
Facility Carried: TR 08 FAS 168
Bridge Type: PRESTRESS BULB TEE
Features Intersected: OTTAUQUECHEE RIVER
Covered: OTTAUQUECHEE RIVER
Surface: Bituminous
Maintenance/Ownership: Town

Road Widths	Travellane: 24, 22, 20, 22
Roadway	24, 24, 22
Lane Count	
Base	
Subbase	

Curves	
---------------	--

Grades	
---------------	--



Maintenance Garage	(Not State Maintained)
---------------------------	------------------------

Traffic Counters	SEYXOM, SEY448, SEY449, SEY324
-------------------------	--------------------------------

Functional Class	7
-------------------------	---

Speed Zone	
-------------------	--

AADT Counts	2012: 2400, 2600, 160, 700
2011: 2400, 2600, 160, 690	
2010: 2400, 2600, 160, 690	
2009: 2500, 2600, 160, 700	
2008: 2500, 2600, 150, 700	

Crash Locations	2012, 2011, 2010, 2009, 2008
------------------------	------------------------------

Historic Projects Retreatment, Resurface, Unknown, Bituminous Mix, Skippy Mix, Bituminous Seal, Bituminous Concrete, Gravel, Surface Treated Gravel, Plant Mix, Reclaimed Base and Bituminous Concrete, Concrete	Functional Class 1, 2, 6, 7, 8, 11, 12, 14, 16, 17, 19	Curves curve left, curve right	Road Widths (ft)	AADT (count)	Mileage by Functional Class By Sheet 0168 7 - Rural - Major collector 2.100	Mileage by Town By Sheet HARTFORD - S01681408 2.1 of 2.1	DISTRICT 4	TOWN HARTFORD	Date: 04/01/14	ROUTE Maj-0168
Crash Locations Fatal, Injury, Property Damage Only, Unknown Crash Type	Speed Zones 25, 30, 35, 40, 45, 50, 55, 60, 65	Grades grade up, grade down	Traffic Counters (counter ID)	Crash Locations Fatal, Injury, Property Damage Only, Unknown Crash Type	Total Mileage: 2.100 mi	Total Mileage: 2.1 mi	1 of 1 TWN mileage: 0.0 to 2.1	ETE mileage: 0.0 to 2.1		