

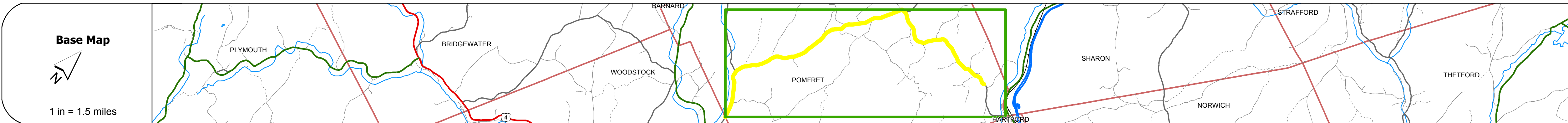
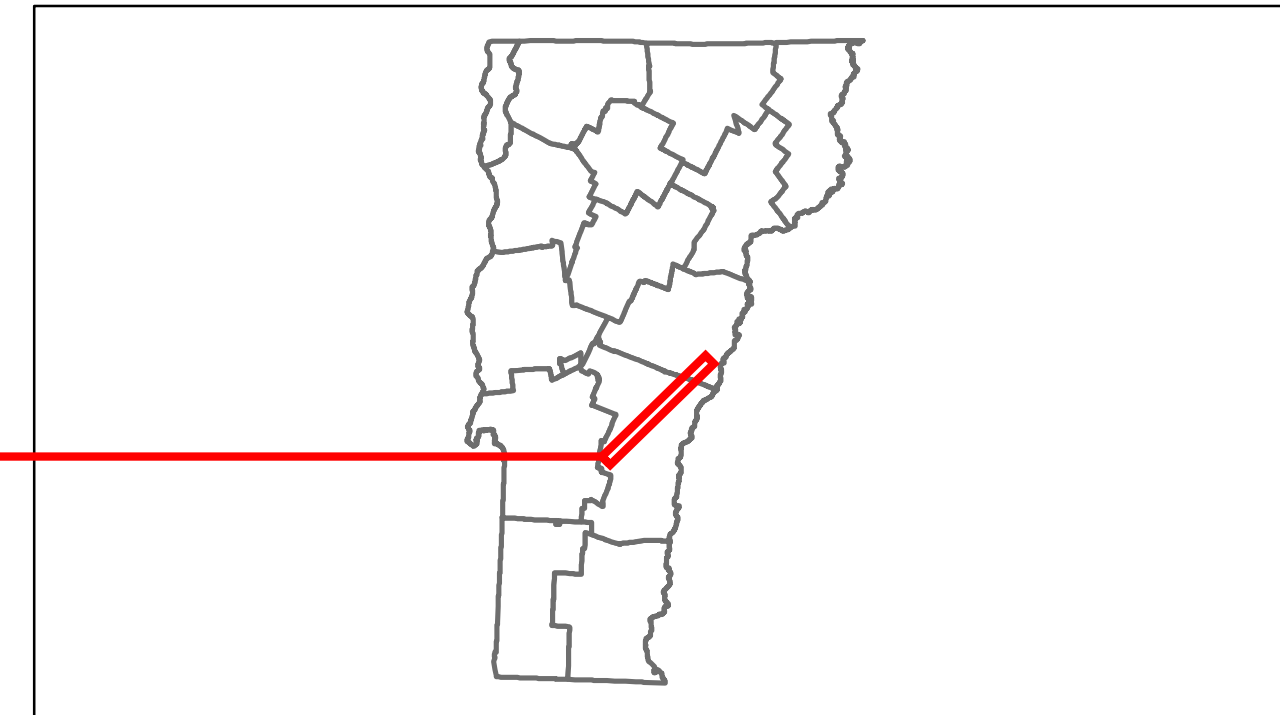


Route Log Progress Chart

DRAFT

Please Note: Errors and Omissions May Exist.
Contact the VTrans Mapping Unit with questions or concerns.


DISTRICT	TOWN	ROUTE
4	POMFRET	Maj-0166



Stick Diagram

- Town Boundary
- Village/UC Boundaries
- District Boundaries
- State/Town Highway Change
- Divided Highway Limits
- Ghost Section Boundary
- FAU Limits
- Streams
- Town Center
- Primary Structures
- Secondary Structures
- Stations (Feet)
- Railroad Crossings
- Divided State Highway
- State Highway
- Divided Class 1 Town Highway
- Class 1 Town Highway

Scale: 1in = 2000 FEET



DESCRIPTION BLOCK

Bridge 17:
Stringer/multi-beam or girder - 1948
Structure No. 200166001714132
Length: 54'
Width: 26.5'
Weight Limit: 0
Facility Carried: TR 01 FAS 166
Bridge Type: ROLLED BEAM
Features Intersected: MILL BROOK
Surface: Bituminous
Maintenance/Ownership: Town

Bridge 16:
Slab - 1919
Structure No. 200166001614132
Length: 30'
Width: 28.0'
Weight Limit: 0
Facility Carried: TR 01 FAS 166
Bridge Type: CONCRETE SLAB
Features Intersected: MILL BROOK
Surface: Bituminous
Maintenance/Ownership: Town

Road Widths	Travellane	20	22	22	24	20	22
Roadway							
Lane Count							
Base							
Subbase							
Curves							
Grades							
Historic Projects	1976: Unknown	1974: Unknown	1975: Unknown	1976: Unknown	1975: Unknown	1977: Unknown	1978: Unknown
Maintenance Garage				(Not State Maintained)			
Traffic Counters	56V400	56V333		56V332		56V331	
Functional Class	7						
Speed Zone							
AADT Counts	2012: 1600	980	750	490	520		
2011: 1600	970	740	490	510			
2010: 1700	1000	770	510	510			
2009: 1700	1000	790	520	520			
2008: 1800	1100	820	540	520			
Crash Locations	2012						
2011							
2010							
2009							
2008							

Historic Projects	Functional Class	Curves	Road Widths	AADT	Mileage by Functional Class By Sheet	Mileage by Town By Sheet	DISTRICT	TOWN	Date: 04/01/14	ROUTE
Retreatment, Resurface, Unknown, Bituminous Mix, Skimny Mix, Bituminous Seal	1, 2, 6, 7, 8, 11, 12, 14, 16, 17, 19	curve left, curve right	(ft)	(count)	0166 7 - Rural - Major collector 9.000	POMFRET - S01661413 9.0 of 10.15	4	POMFRET	1 of 2 TWN mileage: 0.0 to 9.0	Maj-0166 ETE mileage: 0.88 to 9.88
Crash Locations	Speed Zones	Grades	Traffic Counters	Crash Locations	Total Mileage: 9.000 mi	Total Mileage: 9.0 mi				