

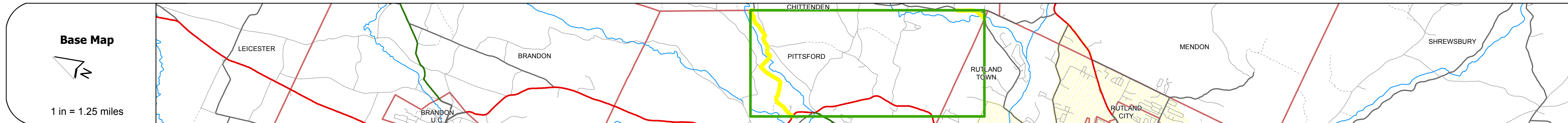
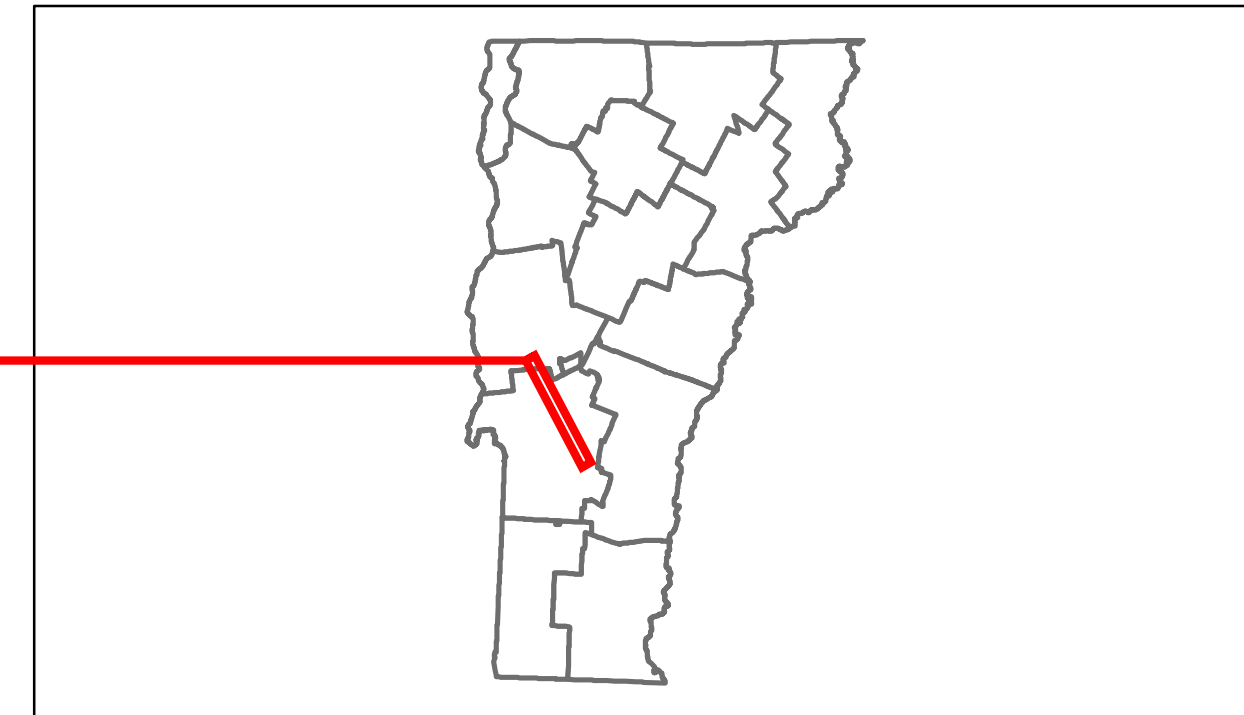


Route Log Progress Chart

DRAFT

Please Note: Errors and Omissions May Exist.
Contact the VTrans Mapping Unit with questions or concerns.

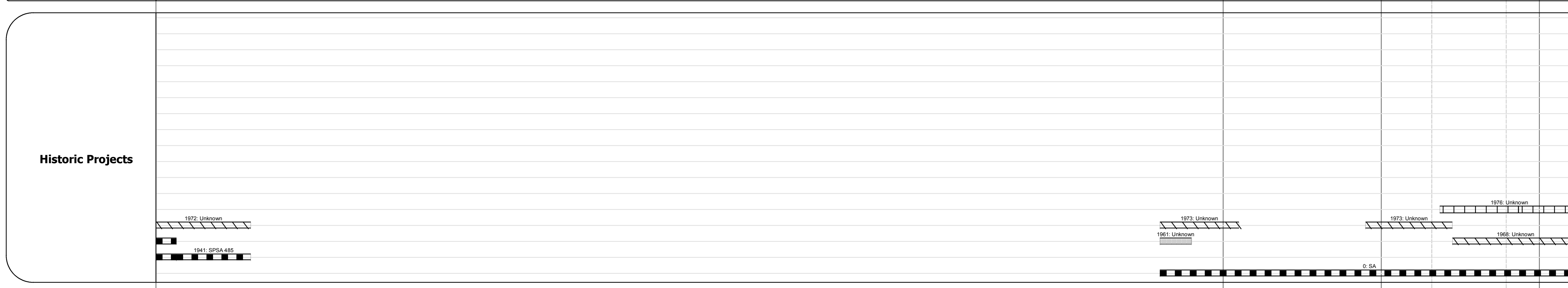
DISTRICT	TOWN	ROUTE
3	PITTSFORD	Maj-0165



Road Widths	Travellane: 20	20
Roadway	22	22
Lane Count		
Base		
Subbase		

Curves		
---------------	--	--

Grades		
---------------	--	--



Maintenance Garage		(Not State Maintained)
---------------------------	--	------------------------

Traffic Counters	566027	566341	566340
-------------------------	--------	--------	--------

Functional Class	7	7
-------------------------	---	---

Speed Zone		
-------------------	--	--

AADT Counts	2012: 1500 ← 2500 →	380 ← 840 → 1500
2011: 1500 ← 2500 →	380 ← 830 → 1500	
2010: 1500 ← 2500 →	370 ← 800 → 1500	
2009: 1500 ← 2500 →	360 ← 780 → 1400	
2008: 1500 ← 2500 →	340 ← 750 → 1400	

Crash Locations	2012	
2011		
2010	□ □	
2009		
2008		□ □

DESCRIPTION BLOCK

Culvert 6:
Culvert - 1948
Structure No. 200165000611162
Length: 21'
Weight Limit: 0
Facility Carried: TR 04 FAS 165
Bridge Type: REINFORCED CONC BOX
Features Intersected: EAST CREEK
Maintenance/Ownership: Town

Bridge 13:
Stringer/multi-beam or girder - 1947
Structure No. 200165001311162
Length: 75'
Width: 24.7'
Weight Limit: 0
Facility Carried: TR 03 FAS 165
Bridge Type: ROLLED BEAM
Features Intersected: FURNACE BROOK
Surface: Bituminous
Maintenance/Ownership: Town

Bridge 11P:
Stringer/multi-beam or girder - 1947
Structure No. 200165011P11162
Length: 49'
Width: 20.8'
Weight Limit: 0
Facility Carried: TR 03 FAS 165
Bridge Type: ROLLED BEAM
Features Intersected: LITTLE BROOK
Surface: Bituminous
Maintenance/Ownership: Town

Historic Projects Retreatment, Resurface, Unknown, Bituminous Mix, Skimny Mix, Bituminous Seal, Bituminous Concrete, Surface Treated Gravel, Plant Mix, Reclaimed Base and Bituminous Concrete, Concrete	Functional Class 1, 2, 3, 4, 5, 6, 7, 8, 9, 10, 11, 12, 13, 14, 15, 16, 17, 18, 19	Curves curve left, curve right	Road Widths (ft)	AADT (count)	Mileage by Functional Class By Sheet 0165 7 - Rural - Major collector 9.000	Mileage by Town By Sheet PITTSFORD - S01651116 9.0 of 9.15	DISTRICT 3	TOWN PITTSFORD	Date: 04/01/14	ROUTE Maj-0165 ETE mileage: 2.19 to 11.19
Crash Locations Fatal, Injury, Property Damage Only, Unknown Crash Type	Speed Zones 25, 30, 35, 40, 45, 50, 55, 60, 65	Grades grade up, grade down	Traffic Counters (counter ID)	Total Mileage: 9.000 mi	Total Mileage: 9.0 mi	1 of 2 TWN mileage: 0.0 to 9.0				

For More Information Contact - Vermont Agency of Transportation, Policy, Planning and Intermodal Development Division - Mapping Unit, 1 National Life Drive, Montpelier, VT 05633-5001 Telephone: 802-828-2600.