

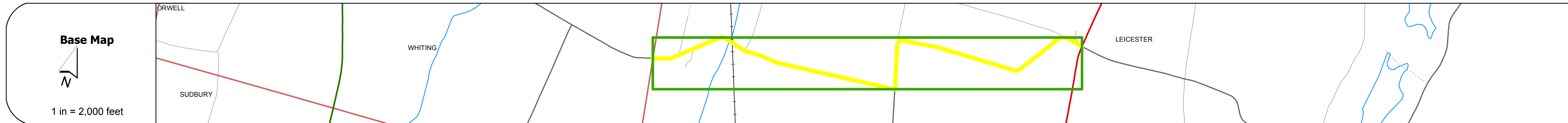
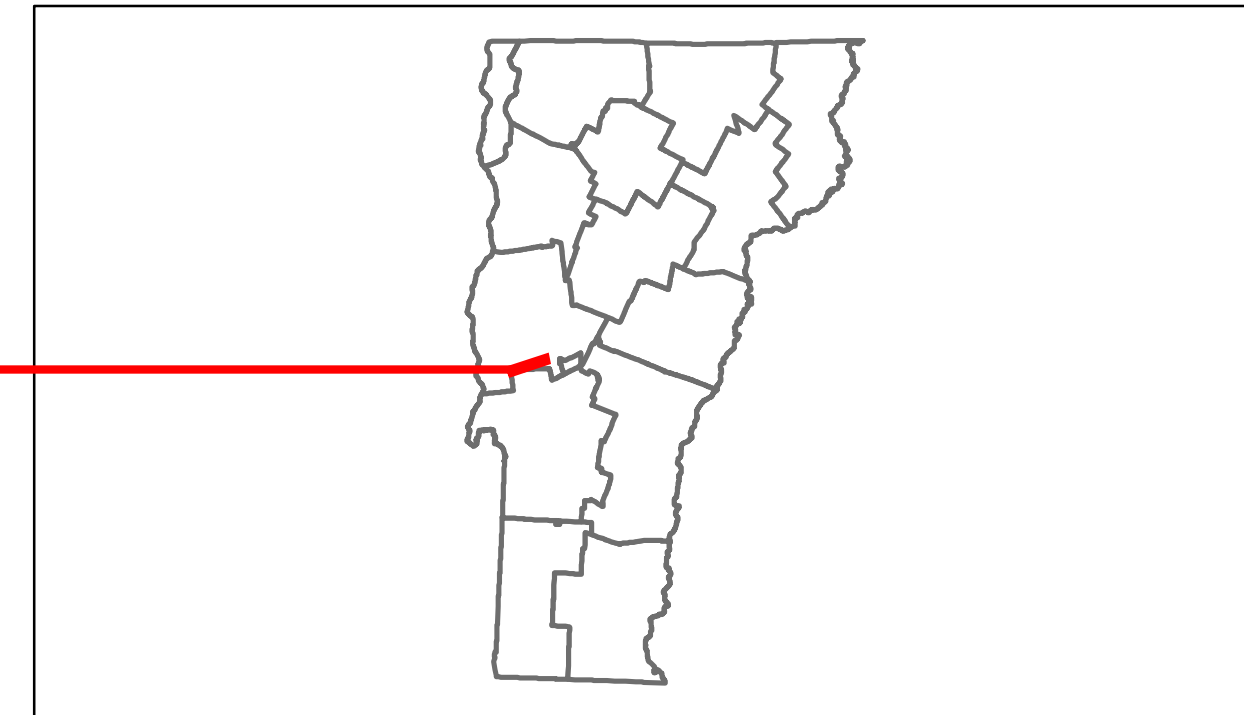


Route Log Progress Chart

DRAFT

Please Note: Errors and Omissions May Exist.
Contact the VTrans Mapping Unit with questions or concerns.

DISTRICT	TOWN	ROUTE
3	LEICESTER	Maj-0160



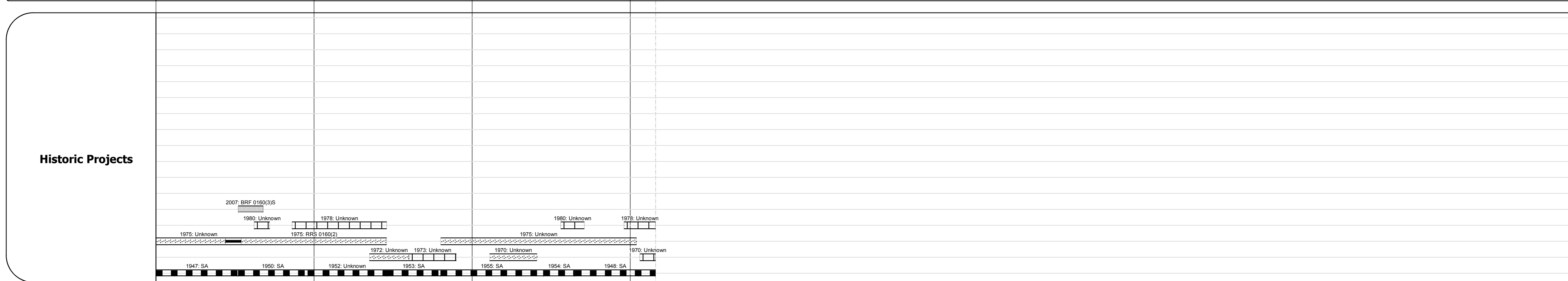
DESCRIPTION BLOCK

Bridge 6:
Stringer/multi-beam or girder - 2006
Structure No. 200160000601092
Length: 113'
Width: 26.5'
Weight Limit: 0
Facility Carried: TR 01 FAS 160
Bridge Type: WELDED PLATE GIRDER
Features Intersected: OTTER CREEK
Surface: Bituminous
Maintenance/Ownership: Town

Road Widths	Travellane	20
	Roadway	22
	Lane Count	
	Base	
	Subbase	

Curves	
---------------	--

Grades	
---------------	--



Maintenance Garage	
---------------------------	--

Traffic Counters	66A367	66A366
-------------------------	--------	--------

Functional Class	7
-------------------------	---

Speed Zone	
-------------------	--

AADT Counts	2012	1200	710
	2011	1200	700
	2010	1200	690
	2009	1300	690
	2008	1300	680

Crash Locations	2012		
	2011		
	2010		
	2009		
	2008		

Historic Projects Retreatment, Resurface, Unknown, Bituminous Mix, Skippy Mix, Bituminous Seal, Bituminous Concrete, Gravel, Surface Treated Gravel, Plant Mix, Reclaimed Base and Bituminous Concrete, Concrete	Functional Class 1, 2, 3, 4, 5, 6, 7, 8, 9, 10, 11, 12, 13, 14, 15, 16, 17, 18, 19	Curves curve left, curve right	Road Widths (ft)	Traffic Counters (counter ID)	AADT (count)	Mileage by Functional Class By Sheet 0160 7 - Rural - Major collector 3.160	Mileage by Town By Sheet LEICESTER - S01600109 3.16 of 3.16	DISTRICT 3	TOWN LEICESTER	Date: 04/01/14	ROUTE Maj-0160 ETE mileage: 8.44 to 11.6
						Crash Locations Fatal, Injury, Property Damage Only, Unknown Crash Type	Total Mileage: 3.160 mi				

For More Information Contact - Vermont Agency of Transportation, Policy, Planning and Intermodal Development Division - Mapping Unit, 1 National Life Drive, Montpelier, VT 05633-5001 Telephone: 802-828-2600.