

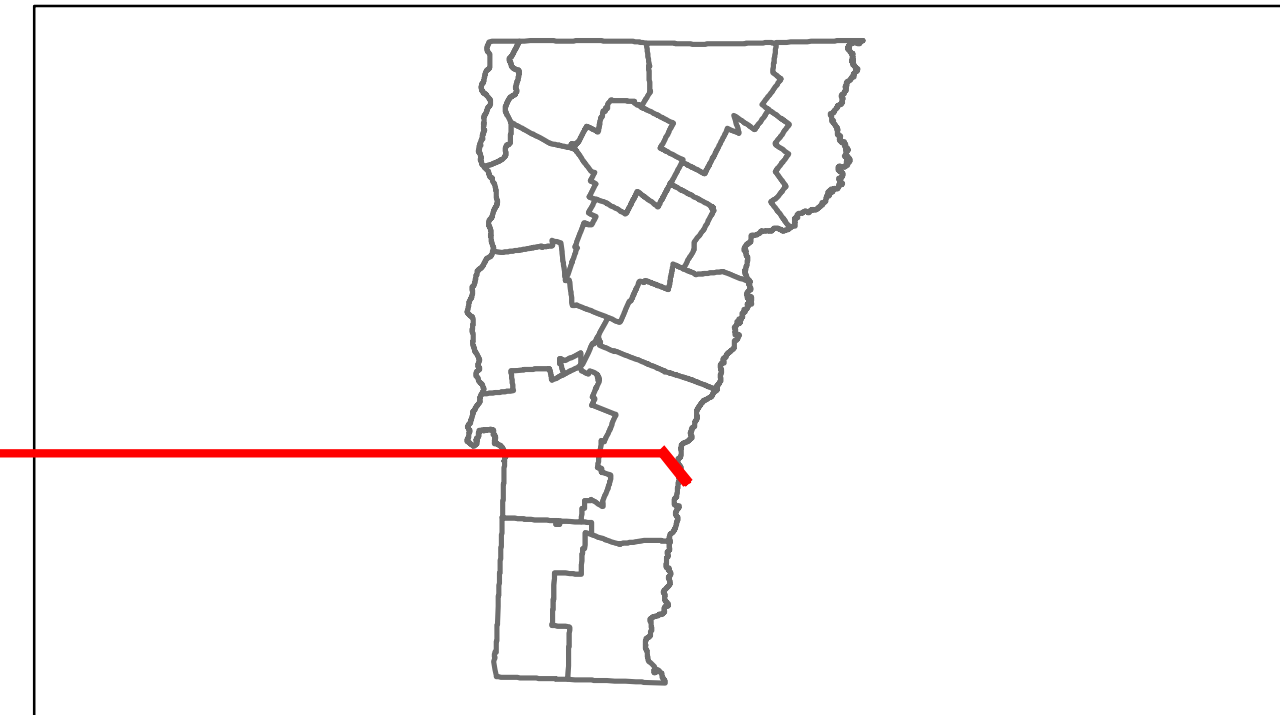


Route Log Progress Chart

DRAFT


Please Note: Errors and Omissions May Exist.
Contact the VTrans Mapping Unit with questions or concerns.

DISTRICT	TOWN	ROUTE
4	WINDSOR	Maj-0152



Base Map

1 in = 2,000 feet



Stick Diagram

- Town Boundary
- Village/UC Boundaries
- District Boundaries
- State/Town Highway Change
- Divided Highway Limits
- Ghost Section Boundary
- FAU Limits
- Streams
- Town Center
- Primary Structures
- Secondary Structures
- Stations (Feet)
- Railroad Crossings
- Divided State Highway
- State Highway
- Divided Class 1 Town Highway
- Class 1 Town Highway

Scale: 1in = 2000 FEET



DESCRIPTION BLOCK

Bridge 2:
Stringer/multi-beam or girder - 1965
Structure No. 200091035N14232
Length: 119'
Height: 0.0'
Weight Limit: 0
Facility Carried: 1 00091 ML
Bridge Type: GIRDER
Features Intersected: 1 91 OVER TH NO 3

Bridge 2A:
Stringer/multi-beam or girder - 1965
Structure No. 200091035S14232
Length: 119'
Height: 0.0'
Weight Limit: 0
Facility Carried: 1 00091 ML
Bridge Type: GIRDER
Features Intersected: 1 91 OVER TH NO 3

Road Widths

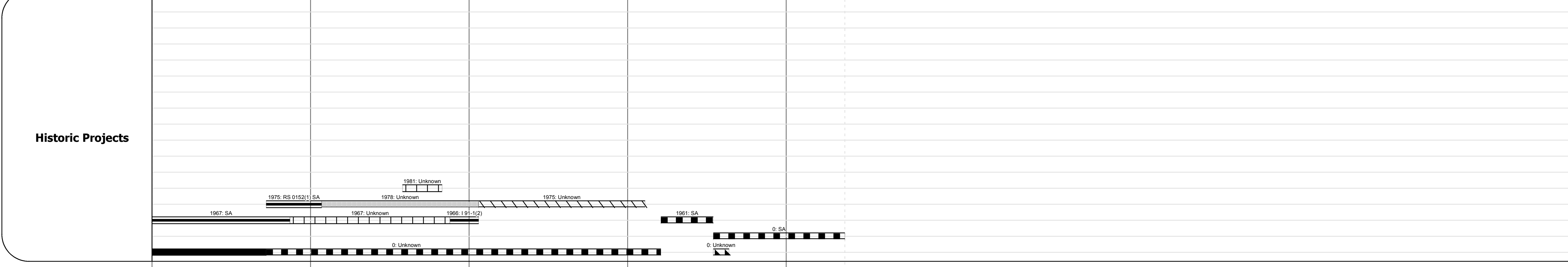
Travellane	35	22	20	22	18
Roadway	35	22	20	22	18
Lane Count	2	2	2	2	2
Base					
Subbase		18" Gravel			

Curves

Station	Curve Data
---------	------------

Grades

Station	Grade (%)
---------	-----------



Maintenance Garage

Station	Garage Type
---------	-------------

Traffic Counters

Station	Counter ID
---------	------------

Functional Class

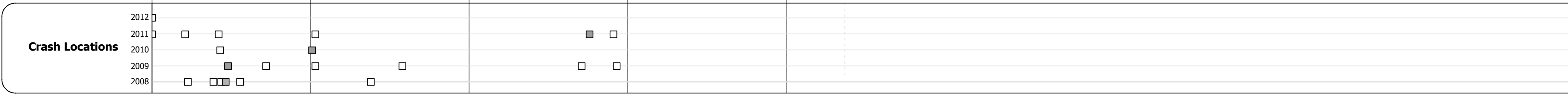
Station	Class
---------	-------

Speed Zone

Station	Speed Limit
---------	-------------

AADT Counts

Year	Station 1	Station 2	Station 3	Station 4	Station 5
2012	2800	2100	1900	700	630
2011	2800	2100	1900	690	620
2010	2800	2100	1600	730	610
2009	2900	2100	1400	760	600
2008	2900	2100	1100	800	590



<p>Historic Projects</p> <ul style="list-style-type: none"> Retreatment Resurface Unknown Bituminous Mix Skimny Mix Bituminous Seal Gravel Surface Treated Gravel Plant Mix Reclaimed Base and Bituminous Concrete Concrete 	<p>Functional Class</p> <ul style="list-style-type: none"> 1 2 3 4 5 6 7 8 9 10 11 12 13 14 15 16 17 18 19 <p>Speed Zones</p> <ul style="list-style-type: none"> 25 30 35 40 45 50 55 60 65 	<p>Curves</p> <ul style="list-style-type: none"> curve left curve right <p>Grades</p> <ul style="list-style-type: none"> grade up grade down 	<p>Road Widths</p> <p>(ft)</p>	<p>Traffic Counters</p> <p>(counter ID)</p>	<p>AADT</p> <p>(count)</p>	<p>Crash Locations</p> <ul style="list-style-type: none"> Fatal Injury Property Damage Only Unknown Crash Type 	<p>Mileage by Functional Class By Sheet</p> <p>0152 7 - Rural - Major collector 4.370</p>	<p>Mileage by Town By Sheet</p> <p>WINDSOR - S01521423 4.37 of 4.37</p>	<p>DISTRICT</p> <p>4</p>	<p>TOWN</p> <p>WINDSOR</p>	<p>Date: 04/01/14</p>	<p>ROUTE</p> <p>Maj-0152</p> <p>ETE mileage: 0.0 to 4.37</p>
<p>Total Mileage: 4.370 mi</p>							<p>Total Mileage: 4.37 mi</p>					