

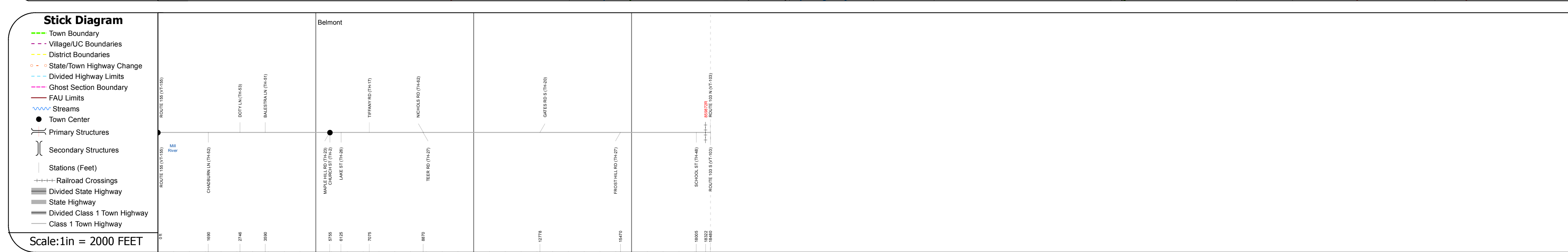
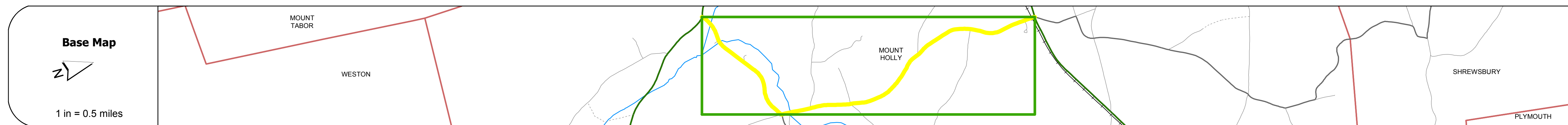
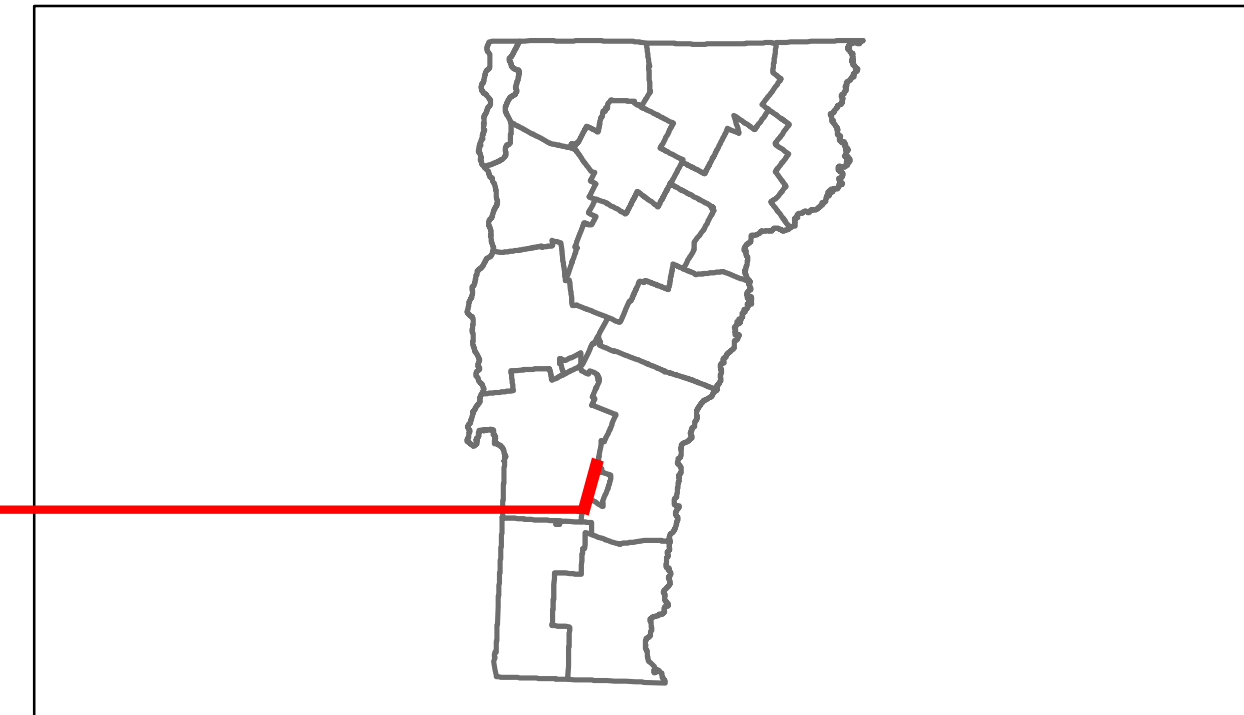


# Route Log Progress Chart

**DRAFT**

Please Note: Errors and Omissions May Exist.  
Contact the VTrans Mapping Unit with questions or concerns.

DISTRICT	TOWN	ROUTE
3	MOUNT HOLLY	Maj-0143



0	1	2	3
Travellane	24		20
Roadway	28		24
Lane Count			
Base			
Subbase			

<b>Curves</b>			
---------------	--	--	--

<b>Grades</b>			
---------------	--	--	--

<b>Historic Projects</b>	1976 Unknown	1978 Unknown
	1977 Unknown	1977 Unknown
	1972 Unknown	
	1963 - S 0143(1) SA	
	1947 SA, 1948 SA, 1949 SA, 1952 S 230(2)	

<b>Maintenance Garage</b>	(Not State Maintained)
---------------------------	------------------------

<b>Traffic Counters</b>	568314	568313
-------------------------	--------	--------

<b>Functional Class</b>	7
-------------------------	---

<b>Speed Zone</b>	
-------------------	--

<b>AADT Counts</b>	2012	350	530
	2011	350	520
	2010	350	510
	2009	360	500
	2008	360	490

<b>Crash Locations</b>	2012		
	2011		
	2010		
	2009		
	2008		

## DESCRIPTION BLOCK

<b>Historic Projects</b> Retreatment, Resurface, Unknown, Bituminous Mix, Skippy Mix, Bituminous Seal, Bituminous Concrete, Gravel, Surface Treated Gravel, Plant Mix, Reclaimed Base and Bituminous Concrete, Concrete	<b>Functional Class</b> 1, 2, 3, 4, 5, 6, 7, 8, 9, 10, 11, 12, 13, 14, 15, 16, 17, 18, 19	<b>Curves</b> curve left, curve right	<b>Road Widths</b> (ft)	<b>AADT</b> (count)	<b>Mileage by Functional Class By Sheet</b> 0143 7 - Rural - Major collector 3.500	<b>Mileage by Town By Sheet</b> MOUNT HOLLY - S01431112 3.5 of 3.5	<b>DISTRICT</b> 3	<b>TOWN</b> MOUNT HOLLY	<b>Date:</b> 04/01/14	<b>ROUTE</b> Maj-0143
					<b>Crash Locations</b> Fatal, Injury, Property Damage Only, Unknown Crash Type	<b>Speed Zones</b> 25, 30, 35, 40, 45, 50, 55, 60, 65				