


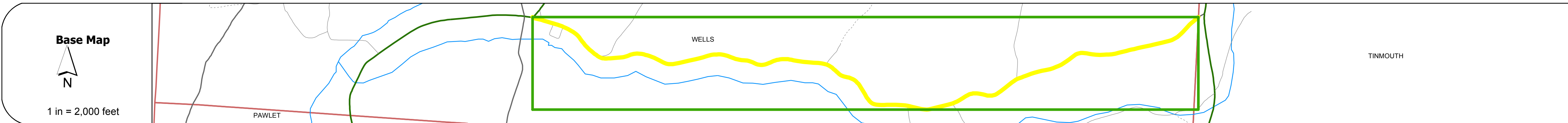
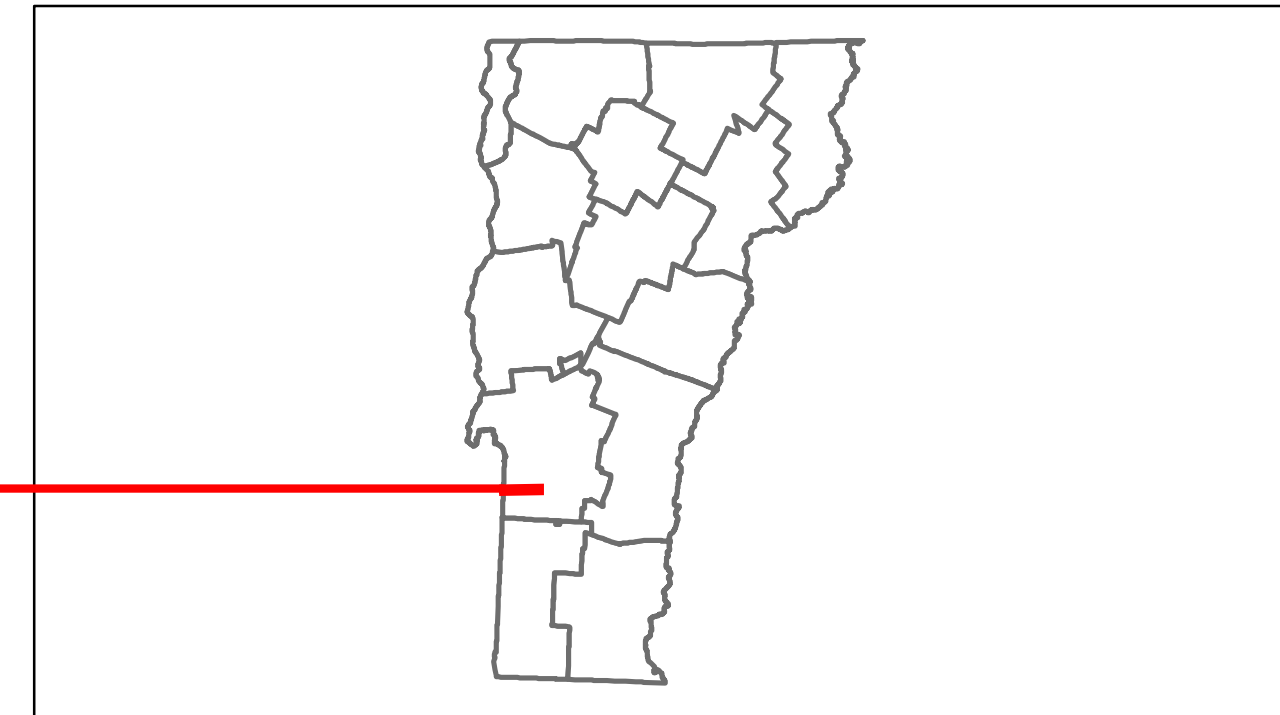


# Route Log Progress Chart

**DRAFT**

Please Note: Errors and Omissions May Exist.  
Contact the VTrans Mapping Unit with questions or concerns.

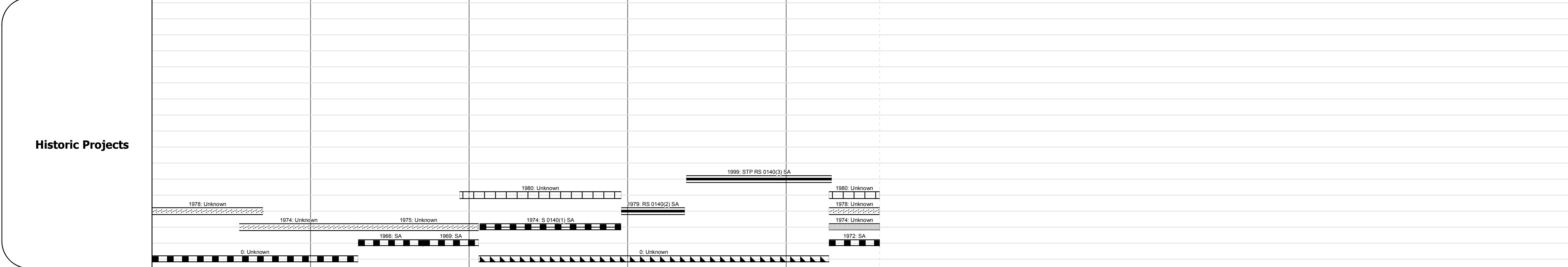
DISTRICT	TOWN	ROUTE
3	WELLS	Maj-0140



<b>Road Widths</b>	Travellane	20	20	30	24
Roadway	22	20	30	24	
Lane Count					
Base					
Subbase		18" Gravel	2" Bit. Conc.	3" Bit. Conc.	18" Dense Graded Cr. Stone

<b>Curves</b>	
---------------	--

<b>Grades</b>	
---------------	--



<b>Maintenance Garage</b>	(Not State Maintained)
---------------------------	------------------------

<b>Traffic Counters</b>	868384	868385
-------------------------	--------	--------

<b>Functional Class</b>	7
-------------------------	---

<b>Speed Zone</b>	
-------------------	--

<b>AADT Counts</b>	2012	1000	790	420
	2011	1000	780	420
	2010	940	740	430
	2009	890	690	430
	2008	830	650	440

<b>Crash Locations</b>	2012	
	2011	
	2010	
	2009	
	2008	

## DESCRIPTION BLOCK

<b>Historic Projects</b> Retreatment, Resurface, Unknown, Bituminous Mix, Skippy Mix, Bituminous Seal, Bituminous Concrete, Gravel, Surface Treated Gravel, Plant Mix, Reclaimed Base and Bituminous Concrete, Concrete	<b>Functional Class</b> 1, 2, 3, 4, 5, 6, 7, 8, 9, 10, 11, 12, 13, 14, 15, 16, 17, 18, 19	<b>Curves</b> curve left, curve right	<b>Road Widths</b> (ft)	<b>Traffic Counters</b> (counter ID)	<b>AADT</b> (count)	<b>Crash Locations</b> Fatal, Injury, Property Damage Only, Unknown Crash Type	<b>Mileage by Functional Class By Sheet</b> 0140 7 - Rural - Major collector 4.590	<b>Mileage by Town By Sheet</b> WELLS - S01401126 4.59 of 4.59	<b>DISTRICT</b> 3	<b>TOWN</b> WELLS	<b>Date:</b> 04/01/14	<b>ROUTE</b> Maj-0140 ETE mileage: 0.0 to 4.59
						<b>Total Mileage:</b> 4.590 mi	<b>Total Mileage:</b> 4.59 mi	<b>1 of 1</b> TWN mileage: 0.0 to 4.59				