

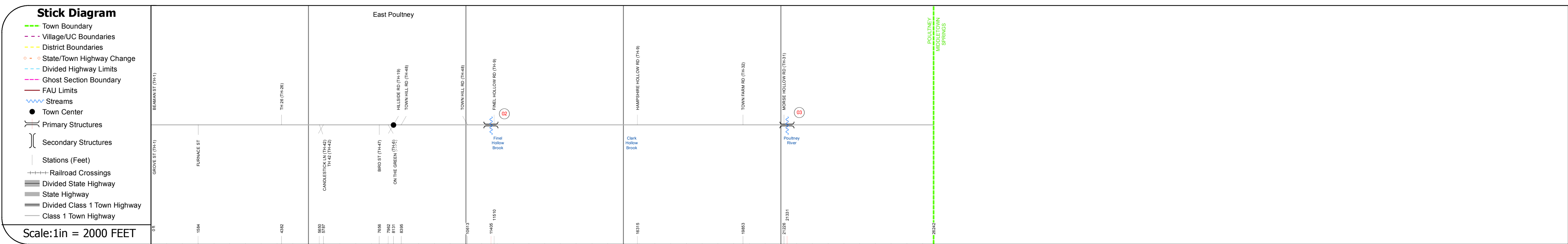
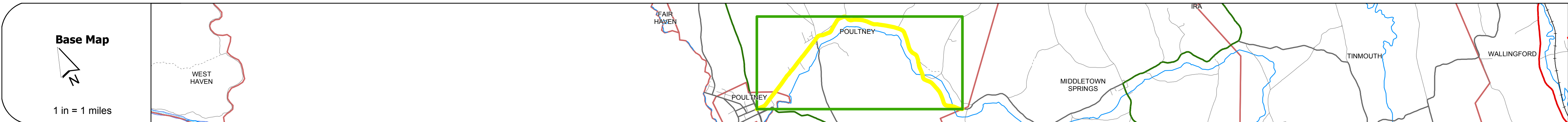
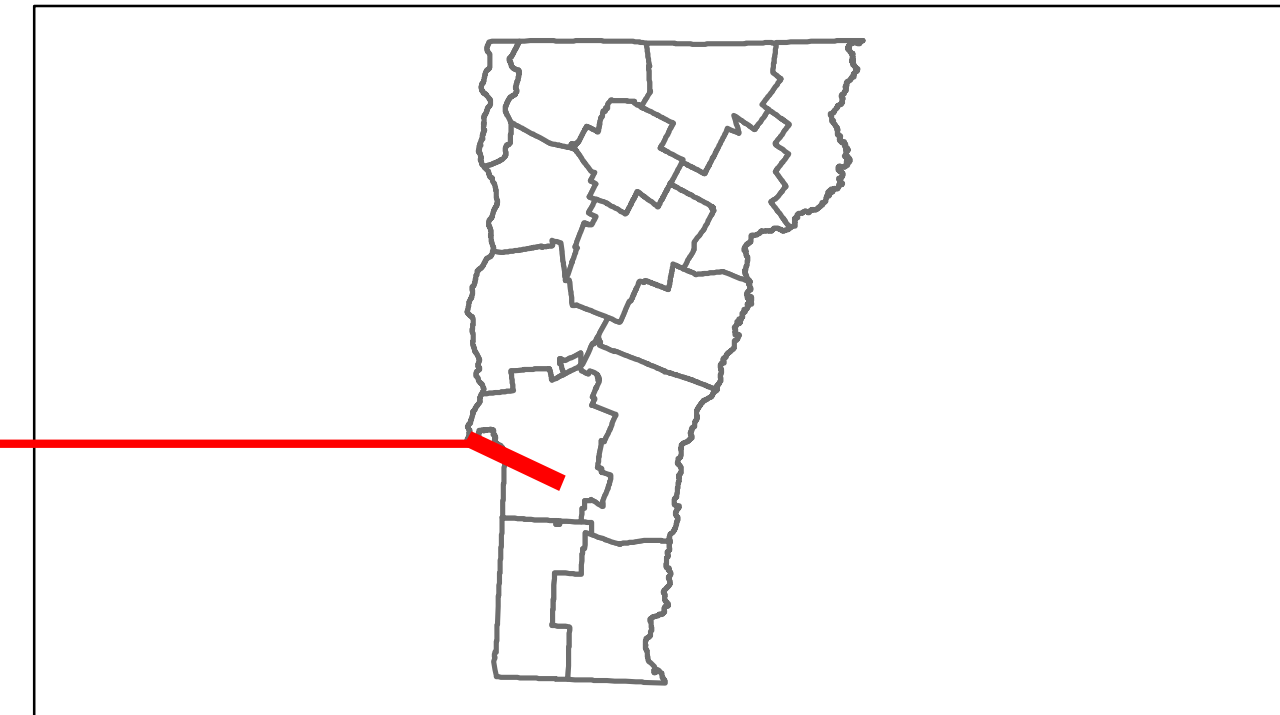


Route Log Progress Chart

DRAFT

Please Note: Errors and Omissions May Exist.
Contact the VTrans Mapping Unit with questions or concerns.

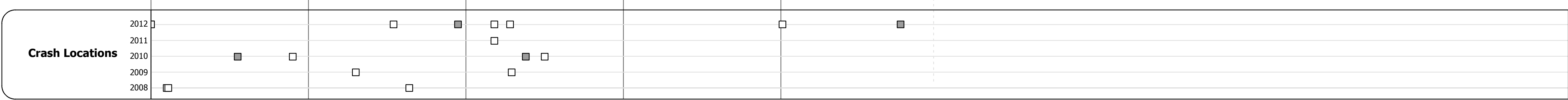
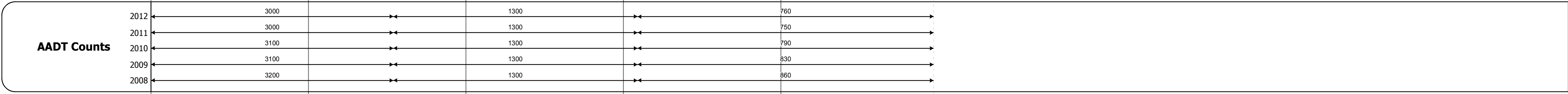


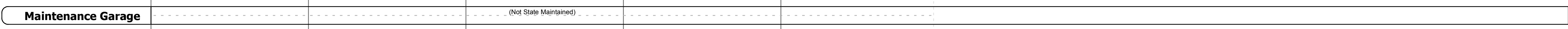

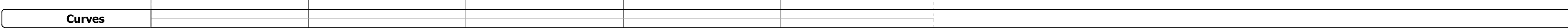
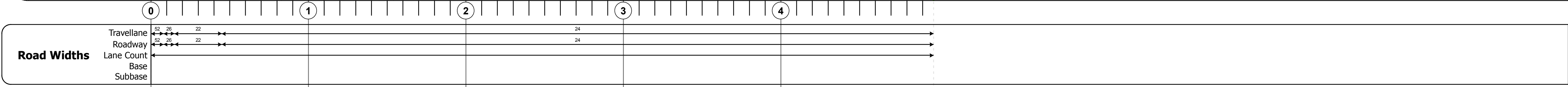
DISTRICT	TOWN	ROUTE
3	POULTNEY	Maj-0138



DESCRIPTION BLOCK

Bridge 2:
Tee Beam - 1900
Structure No. 200138000211172
Length: 31'
Width: 20.6'
Weight Limit: 0
Facility Carried: TR 02 FAS 138
Bridge Type: CONCRETE T-BEAM
Features Intersected: FINEL HOLLOW BROOK
Surface: Bituminous
Maintenance/Ownership: Town

Bridge 3:
Tee Beam - 1934
Structure No. 200138000311172
Length: 54'
Width: 20.0'
Weight Limit: 0
Facility Carried: TR 02 FAS 138
Bridge Type: CONCRETE T-BEAM
Features Intersected: POULTNEY RIVER
Surface: Bituminous
Maintenance/Ownership: Town



Historic Projects Retreatment, Resurface, Unknown, Bituminous Mix, Skimmy Mix, Bituminous Seal, Bituminous Concrete, Gravel, Surface Treated Gravel, Plant Mix, Reclaimed Base and Bituminous Concrete, Concrete	Functional Class 1, 2, 3, 4, 5, 6, 7, 8, 9, 10, 11, 12, 13, 14, 15, 16, 17, 18, 19	Curves curve left, curve right	Road Widths (ft)	Traffic Counters (counter ID)	AADT (count)	Mileage by Functional Class By Sheet 0138 7 - Rural - Major collector 4.970	Mileage by Town By Sheet POULTNEY - S01381117 4.97 of 4.97	DISTRICT 3	TOWN POULTNEY	Date: 04/01/14	ROUTE Maj-0138
						Total Mileage: 4.970 mi					