


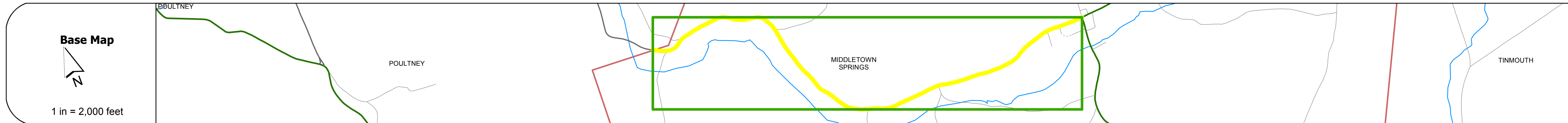
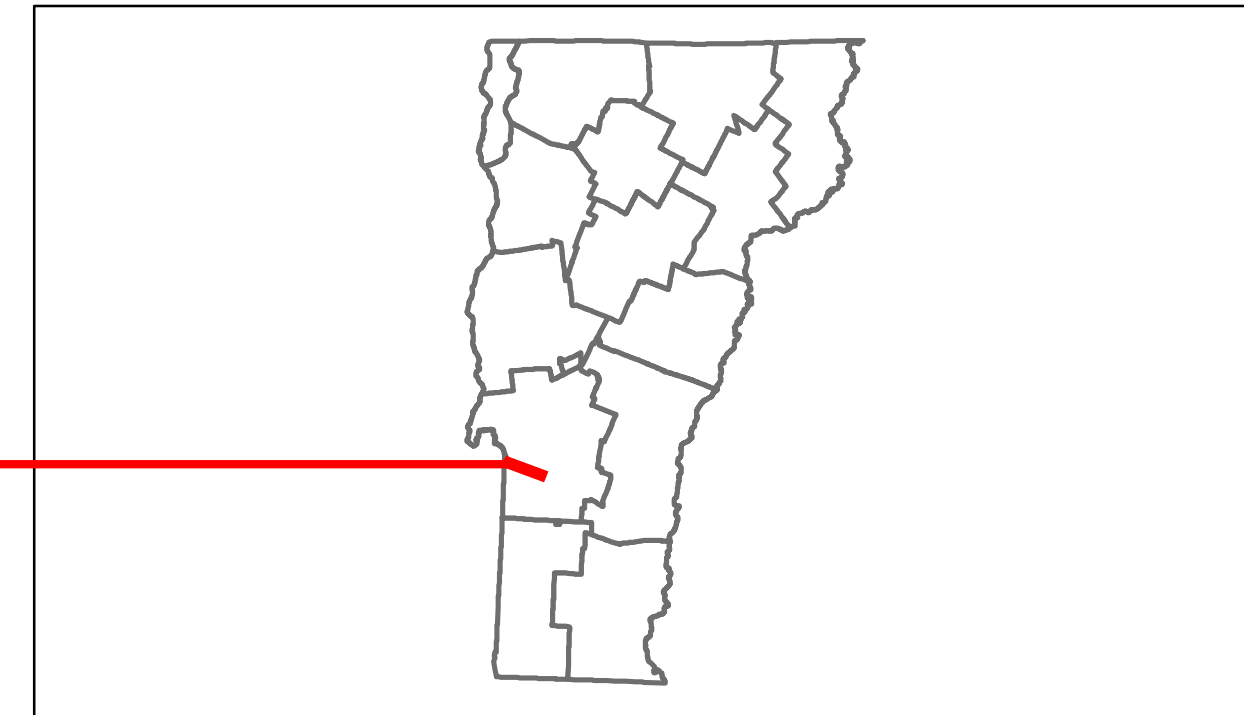


Route Log Progress Chart

DRAFT

Please Note: Errors and Omissions May Exist.
Contact the VTrans Mapping Unit with questions or concerns.

DISTRICT	TOWN	ROUTE
3	MIDDLETOWN SPRINGS	Maj-0138



DESCRIPTION BLOCK

Bridge 7M:
Slab - 1928
Structure No. 200138007M11112
Length: 55'
Width: 21.4'
Weight Limit: 0
Facility Carried: TR 01 FAS 138
Bridge Type: PRESTRESS CONC. SLAB
Features Intersected: POULTNEY RIVER
Surface: Bituminous
Maintenance/Ownership: Town

0	1	2	3
Travellane			
Roadway	20		
Lane Count	22		
Base			
Subbase			

Curves	Grades

Historic Projects
<p>1974 Unknown</p> <p>1973 Unknown</p> <p>1948 SA</p>

Maintenance Garage

Traffic Counters

Functional Class
7

Speed Zone

Year	2012	2011	2010	2009	2008
ADT Counts	760	750	790	830	860

Year	2012	2011	2010	2009	2008
Crash Locations	□	□	□	□	□

Historic Projects Retreatment, Resurface, Unknown, Bituminous Mix, Skippy Mix, Bituminous Seal, Bituminous Concrete, Gravel, Surface Treated Gravel, Plant Mix, Reclaimed Base and Bituminous Concrete, Concrete	Functional Class 1, 2, 3, 4, 5, 6, 7, 8, 9, 10, 11, 12, 13, 14, 15, 16, 17, 18, 19	Curves curve left, curve right	Road Widths (ft)	Traffic Counters (counter ID)	Crash Locations Fatal, Injury, Property Damage Only, Unknown Crash Type	Mileage by Functional Class By Sheet 0138 7 - Rural - Major collector 3.200	Mileage by Town By Sheet MIDDLETOWN SPRINGS - S01381111 3.2 of 3.2 Ghost Section - VT-133 (3.857 to 5.975) 1.903	DISTRICT 3	TOWN MIDDLETOWN SPRINGS	Date: 04/01/14	ROUTE Maj-0138 ETE mileage: 4.97 to 8.17
						Total Mileage: 3.200 mi	Total Mileage: 3.2 mi				

For More Information Contact - Vermont Agency of Transportation, Policy, Planning and Intermodal Development Division - Mapping Unit, 1 National Life Drive, Montpelier, VT 05633-5001 Telephone: 802-828-2600.