


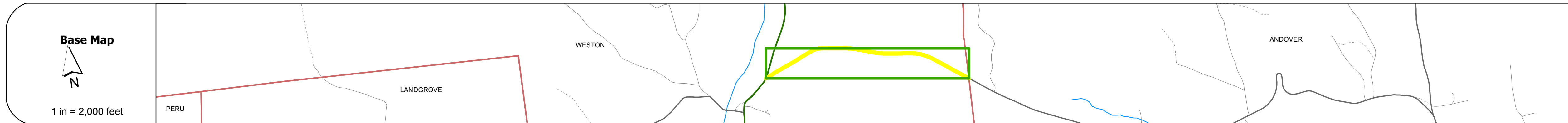
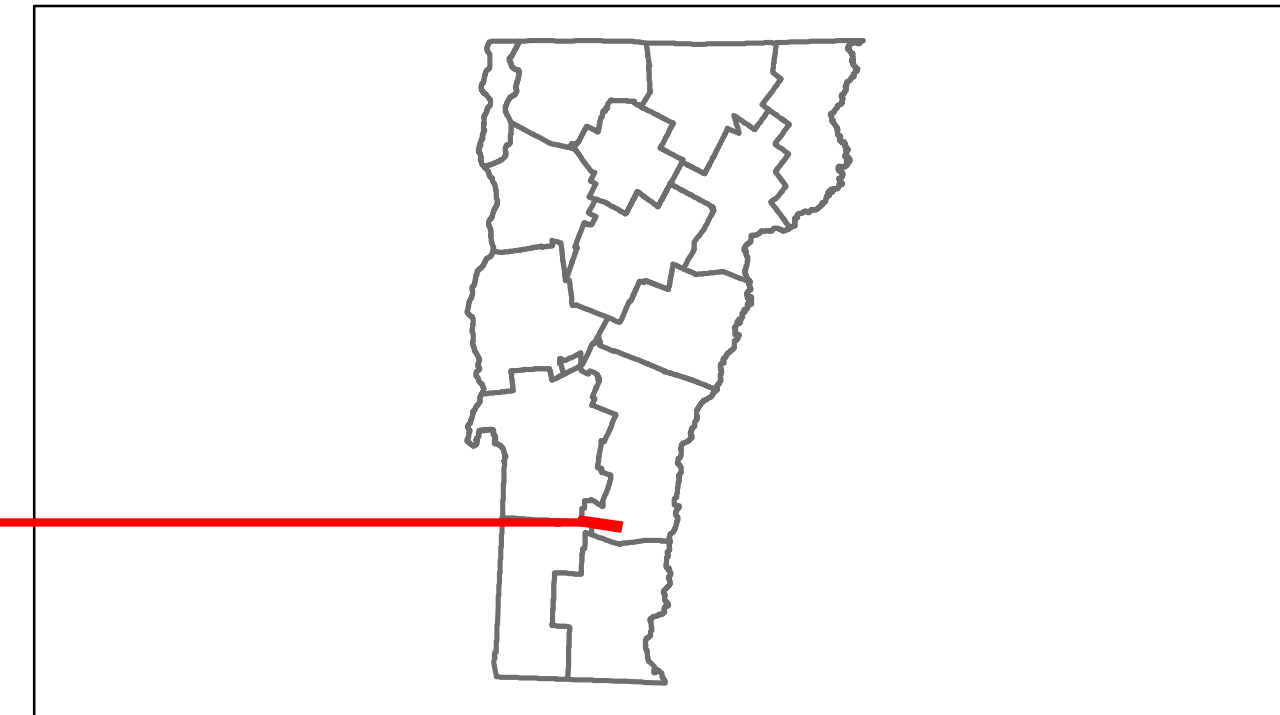


Route Log Progress Chart

DRAFT

Please Note: Errors and Omissions May Exist.
Contact the VTrans Mapping Unit with questions or concerns.

DISTRICT	TOWN	ROUTE
2	WESTON	Maj-0132



Curves	
---------------	--

Grades	
---------------	--

Historic Projects									
	<table border="1"> <tr> <td>1983: Unknown</td> <td>1984: Unknown</td> </tr> <tr> <td>1979: Unknown</td> <td></td> </tr> <tr> <td>1974: Unknown</td> <td></td> </tr> <tr> <td>1965: S 0112031</td> <td></td> </tr> </table>	1983: Unknown	1984: Unknown	1979: Unknown		1974: Unknown		1965: S 0112031	
1983: Unknown	1984: Unknown								
1979: Unknown									
1974: Unknown									
1965: S 0112031									

Maintenance Garage	(Not State Maintained)
---------------------------	------------------------

Traffic Counters	
-------------------------	--

Functional Class	7
-------------------------	---

Speed Zone	
-------------------	--

AADT Counts	<table border="1"> <tr> <td>2012</td> <td>470</td> </tr> <tr> <td>2011</td> <td>470</td> </tr> <tr> <td>2010</td> <td>500</td> </tr> <tr> <td>2009</td> <td>540</td> </tr> <tr> <td>2008</td> <td>570</td> </tr> </table>	2012	470	2011	470	2010	500	2009	540	2008	570
2012	470										
2011	470										
2010	500										
2009	540										
2008	570										

Crash Locations	<table border="1"> <tr> <td>2012</td> <td></td> </tr> <tr> <td>2011</td> <td></td> </tr> <tr> <td>2010</td> <td></td> </tr> <tr> <td>2009</td> <td></td> </tr> <tr> <td>2008</td> <td></td> </tr> </table>	2012		2011		2010		2009		2008	
2012											
2011											
2010											
2009											
2008											

DESCRIPTION BLOCK

Historic Projects Retreatment, Resurface, Unknown, Bituminous Mix, Skippy Mix, Bituminous Seal, Bituminous Concrete, Surface Treated Gravel, Plant Mix, Reclaimed Base and Bituminous Concrete, Concrete	Functional Class Legend for Functional Class 1-19 and Speed Zones 25-65	Curves Legend for curve left/right and Grades (grade up/down)	Road Widths Legend for Traffic Counters (counter ID)	AADT Legend for Crash Locations (Fatal, Injury, Property Damage Only, Unknown Crash Type)	Mileage by Functional Class By Sheet 0132 7 - Rural - Major collector 1.370	Mileage by Town By Sheet WESTON - S01321421 1.37 of 1.37	DISTRICT 2	TOWN WESTON	Date: 04/01/14	ROUTE Maj-0132 ETE mileage: 0.0 to 1.37
Total Mileage: 1.370 mi						Total Mileage: 1.37 mi				