Route Log Progress Chart

DRAFT

Please Note: Errors and Omissions May Exist.
Contact the VTrans Mapping Unit with questions or concerns.

DISTRICT	TOWN	ROUTE
2	ANDOVER	Maj-0132

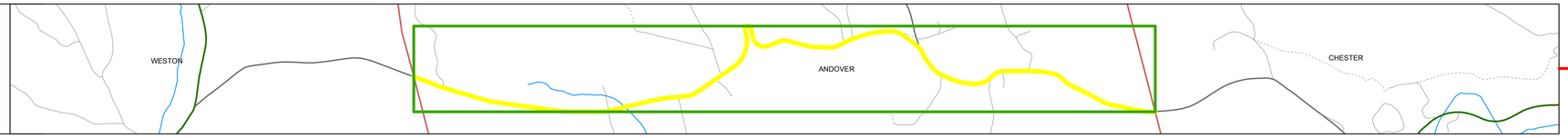

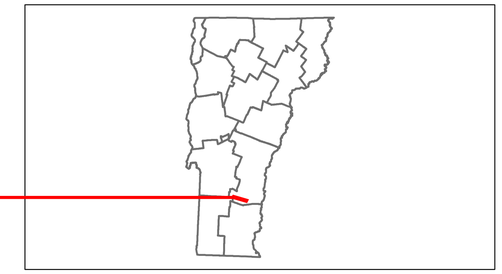

Stick Diagram

Town Boundary
Village/UC Boundaries
District Boundaries
State/Town Highway Change
Divided Highway Limits
Ghost Section Boundary
FAU Limits
Streams
Town Center
Primary Structures
Secondary Structures
Stations (Feet)
Railroad Crossings
Divided State Highway
State Highway
Divided Class 1 Town Highway
Class 1 Town Highway

Scale:1in = 2000 FEET

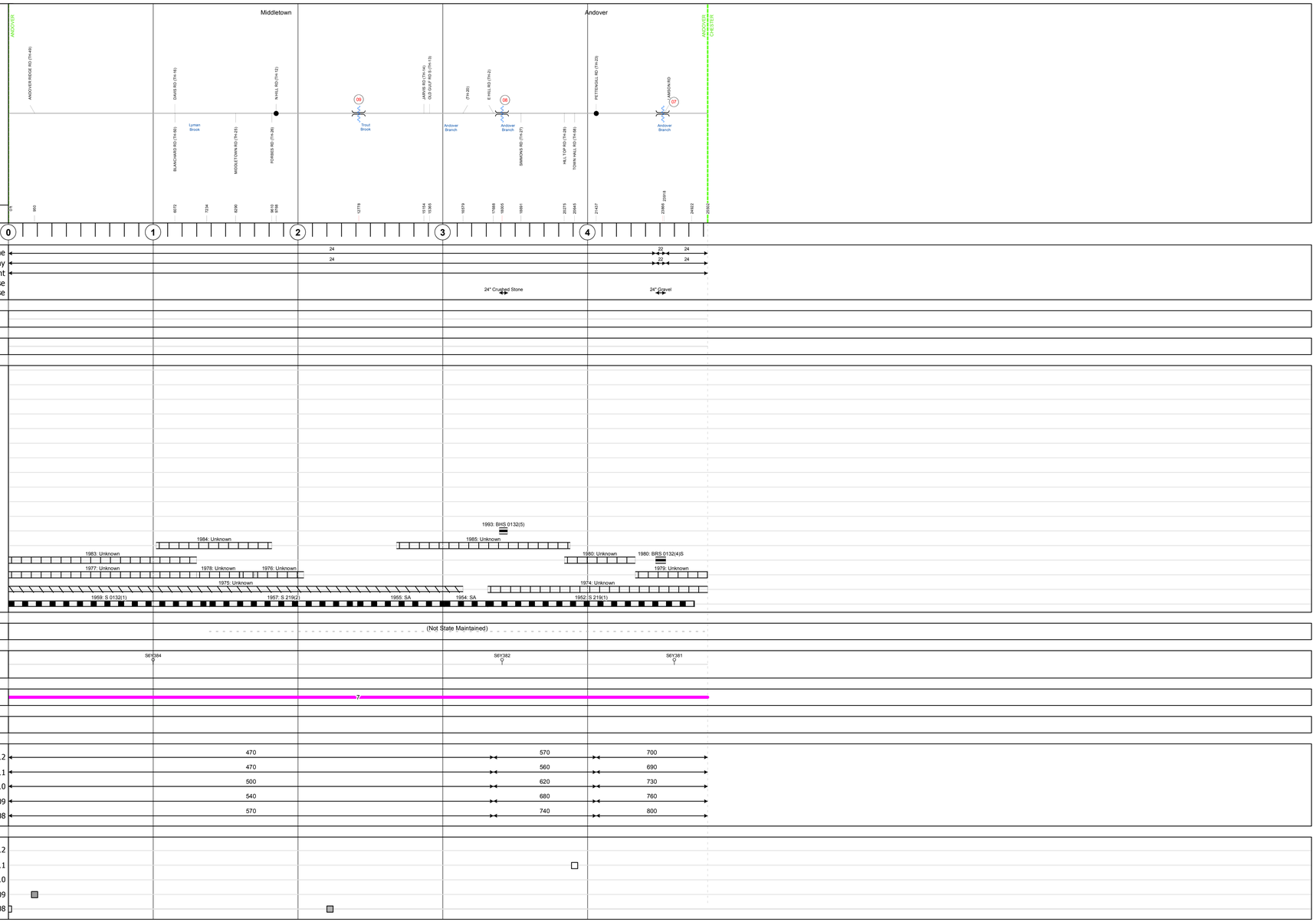

DESCRIPTION BLOCK

Bridge 9:
Stringer/multi-beam or girder - 1939
Structure No. 200132000914012
Length: 84'
Width: 23.9'
Facility Carried: TR 01 FAS 132
Bridge Type: ROLLED BEAM
Features Intersected: TROUT BROOK
Surface: Bituminous
Maintenance/Ownership: Town

Bridge 8:
Stringer/multi-beam or girder - 1993
Structure No. 200132000814012
Length: 54'
Width: 27.1'
Facility Carried: TR 01 FAS 132
Bridge Type: ROLLED BEAM
Features Intersected: ANDOVER BRANCH
Surface: Bituminous
Maintenance/Ownership: Town

Bridge 7:
Slab - 1979
Structure No. 200132000714012
Length: 32'
Width: 27.9'
Facility Carried: TR 01 FAS 132
Bridge Type: CONCRETE SLAB
Features Intersected: ANDOVER BRANCH
Surface: Bituminous
Maintenance/Ownership: Town

Historic Projects: Retreatment, Resurface, Unknown, Bituminous Mix, Skinny Mix, Bituminous Seal, Bituminous Concrete, Bituminous Macadam, Cold Plane and Bituminous Concrete, Concrete, Gravel, Surface Treated Gravel, Plant Mix, Reclaimed Base and Bituminous Concrete

Functional Class: 1, 7, 12, 17, 2, 8, 14, 19, 6, 11, 16

Speed Zones: 25, 30, 35, 40, 45, 50, 55, 60, 65

Curves: curve left, curve right

Grades: grade up, grade down

Road Widths: (ft)

Traffic Counters: (counter ID)

AADT: (count)

Crash Locations: Fatal, Injury, Property Damage Only, Unknown Crash Type

Mileage by Functional Class By Sheet

0132	7 - Rural - Major Collector	4.830

Total Mileage: 4.830 mi

Mileage by Town By Sheet

ANDOVER - S01321401		4.83 of 4.83

Total Mileage: 4.83 mi

DISTRICT	TOWN	Date: 04/01/14	ROUTE
2	ANDOVER	1 of 1 TWN mileage: 0.0 to 4.83	Maj-0132 ETE mileage: 1.37 to 6.2