

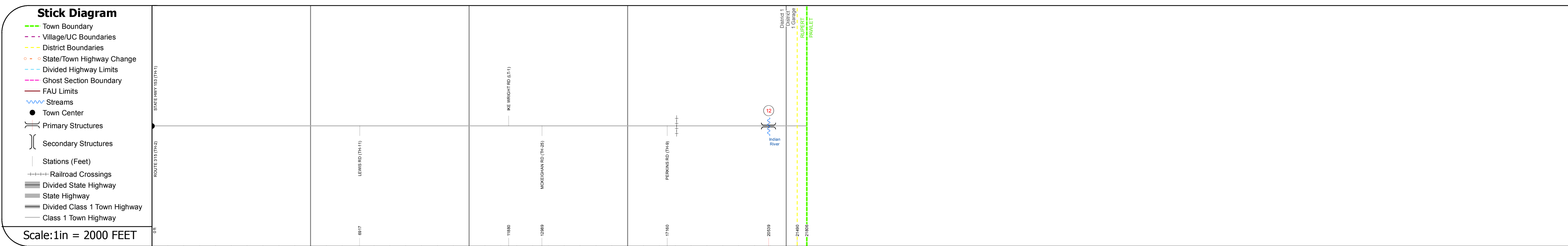
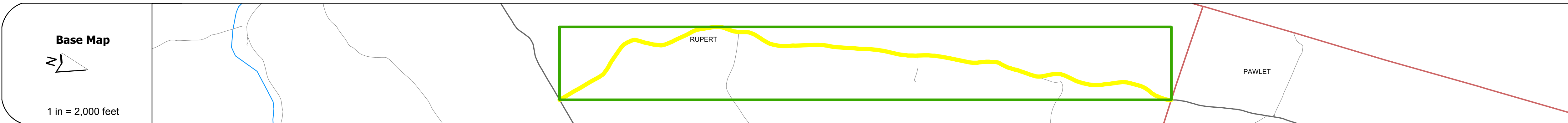
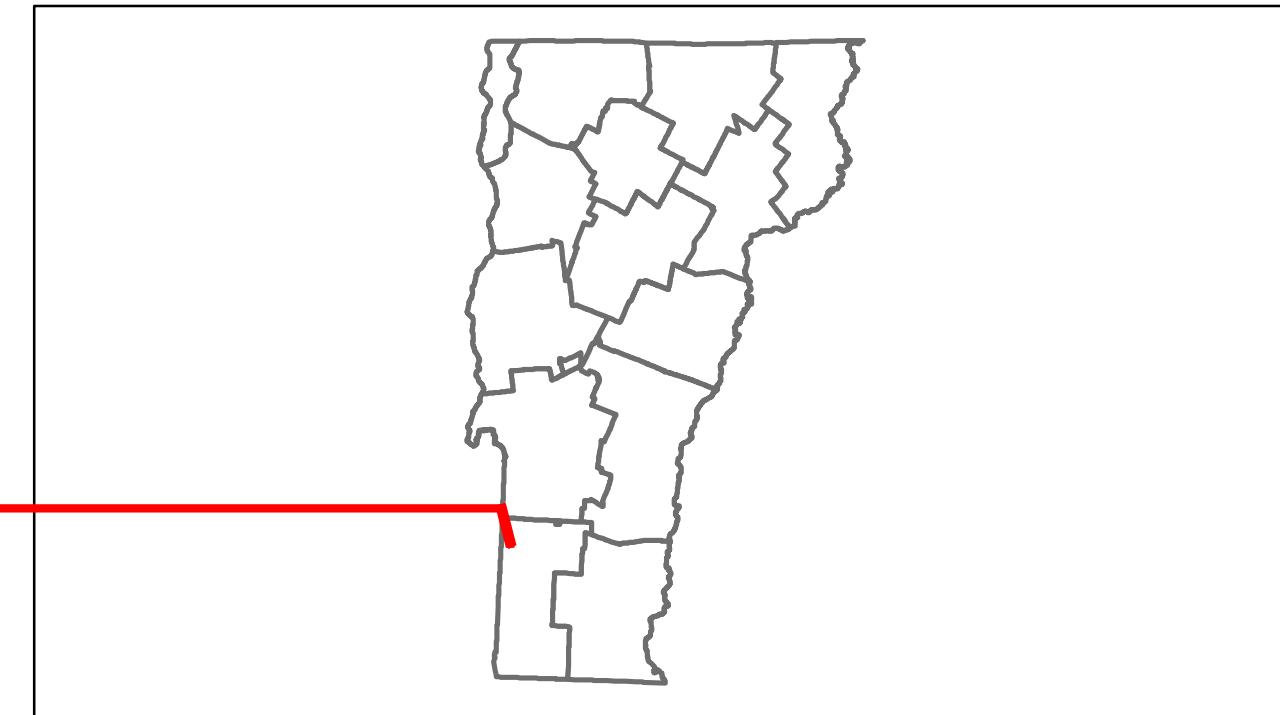


Route Log Progress Chart

DRAFT

Please Note: Errors and Omissions May Exist.
Contact the VTrans Mapping Unit with questions or concerns.

DISTRICT	TOWN	ROUTE
1	RUPERT	Maj-0131



DESCRIPTION BLOCK

Bridge 12:
Tee Beam - 1924
Structure No. 200131001202102
Length: 29'
Width: 19.6'
Facility Carried: TR 01 FAS 131
Bridge Type: CONCRETE T-BEAM
Features Intersected: INDIAN RIVER
Surface: Bituminous
Maintenance/Ownership: Town

Road Widths	Travellane	← 20 →
Roadway	← 22 →	
Lane Count		
Base		
Subbase		
Curves		
Grades		
Historic Projects		
Maintenance Garage	(Not State Maintained)	
Traffic Counters	848322	
Functional Class	7	
Speed Zone		
AADT Counts	2012 ← 450 → 2011 ← 450 → 2010 ← 460 → 2009 ← 470 → 2008 ← 480 →	
Crash Locations	2012 2011 2010 2009 2008	

Historic Projects Retreatment, Resurface, Unknown, Bituminous Mix, Skippy Mix, Bituminous Seal, Bituminous Concrete, Surface Treated Gravel, Plant Mix, Reclaimed Base and Bituminous Concrete, Concrete	Functional Class 1-19 Speed Zones 25, 30, 35, 40, 45, 50, 55, 60, 65	Curves curve left, curve right Grades grade up, grade down	Road Widths (ft) Traffic Counters (counter ID)	AADT (count) Crash Locations Fatal, Injury, Property Damage Only, Unknown Crash Type	Mileage by Functional Class By Sheet 0131 7 - Rural - Major collector 4.120 Total Mileage: 4.130 mi	Mileage by Town By Sheet RUPERT - S01310210 4.13 of 4.13 Total Mileage: 4.13 mi	DISTRICT 1	TOWN RUPERT	Date: 04/01/14 1 of 1 TWN mileage: 0.0 to 4.13	ROUTE Maj-0131 ETE mileage: 0.0 to 4.13
--	---	---	---	---	---	---	----------------------	-----------------------	--	--