

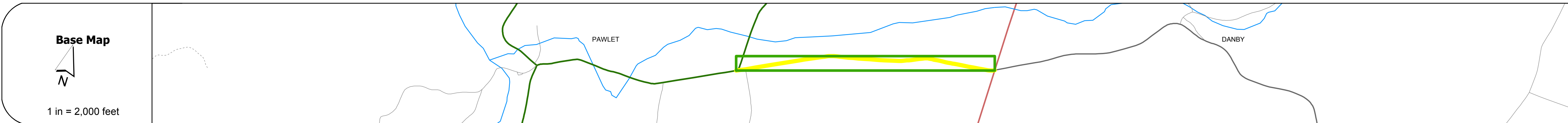
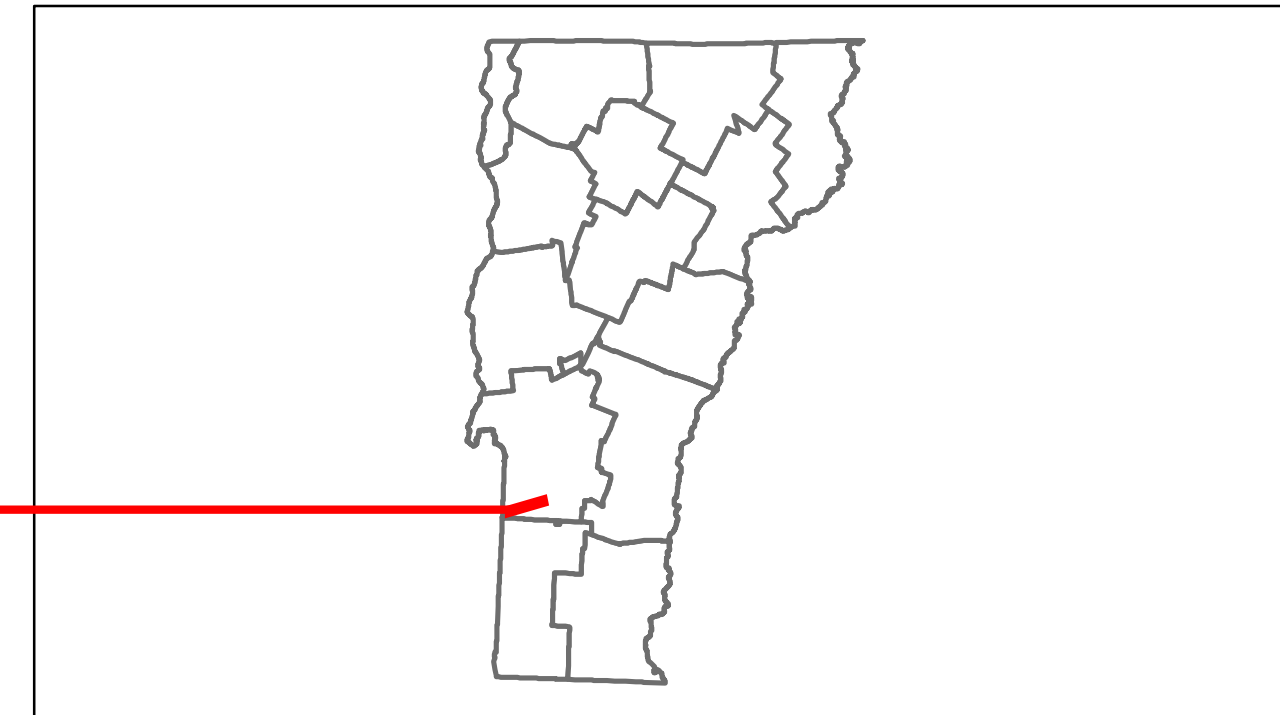


# Route Log Progress Chart

**DRAFT**

Please Note: Errors and Omissions May Exist.  
Contact the VTrans Mapping Unit with questions or concerns.

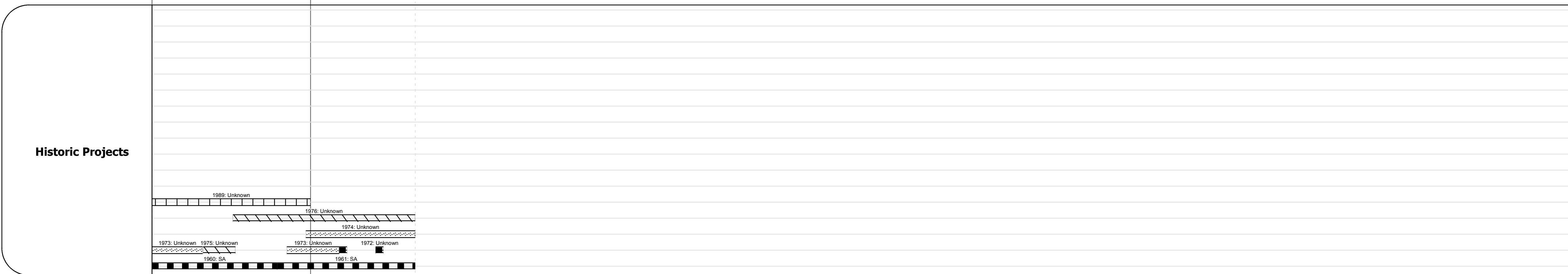
DISTRICT	TOWN	ROUTE
1	PAWLET	Maj-0130



<b>Road Widths</b>	Travellane	20
	Roadway	22
	Lane Count	15' - 18' Gravel
	Base	
	Subbase	

<b>Curves</b>	
---------------	--

<b>Grades</b>	
---------------	--



<b>Maintenance Garage</b>	(Not State Maintained)
---------------------------	------------------------

<b>Traffic Counters</b>	
-------------------------	--

<b>Functional Class</b>	7
-------------------------	---

<b>Speed Zone</b>	
-------------------	--

<b>AADT Counts</b>	2012	820
	2011	810
	2010	750
	2009	690
	2008	620

<b>Crash Locations</b>	2012	
	2011	
	2010	
	2009	
	2008	

## DESCRIPTION BLOCK

<b>Historic Projects</b> Retreatment, Resurface, Unknown, Bituminous Mix, Skippy Mix, Bituminous Seal, Concrete, Gravel, Surface Treated Gravel, Plant Mix, Reclaimed Base and Bituminous Concrete	<b>Functional Class</b> 1, 2, 3, 4, 5, 6, 7, 8, 9, 10, 11, 12, 13, 14, 15, 16, 17, 18, 19	<b>Curves</b> curve left, curve right	<b>Road Widths</b> (ft)	<b>AADT</b> (count)	<b>Mileage by Functional Class By Sheet</b> 0130 7 - Rural - Major collector 1.660	<b>Mileage by Town By Sheet</b> PAWLET - S01301114 1.66 of 1.66	<b>DISTRICT</b> 1	<b>TOWN</b> PAWLET	<b>Date:</b> 04/01/14	<b>ROUTE</b> Maj-0130 ETE mileage: 0.0 to 1.66
<b>Total Mileage: 1.660 mi</b>						<b>Total Mileage: 1.66 mi</b>				