


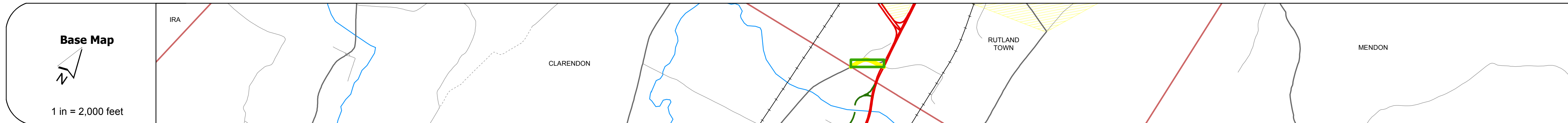
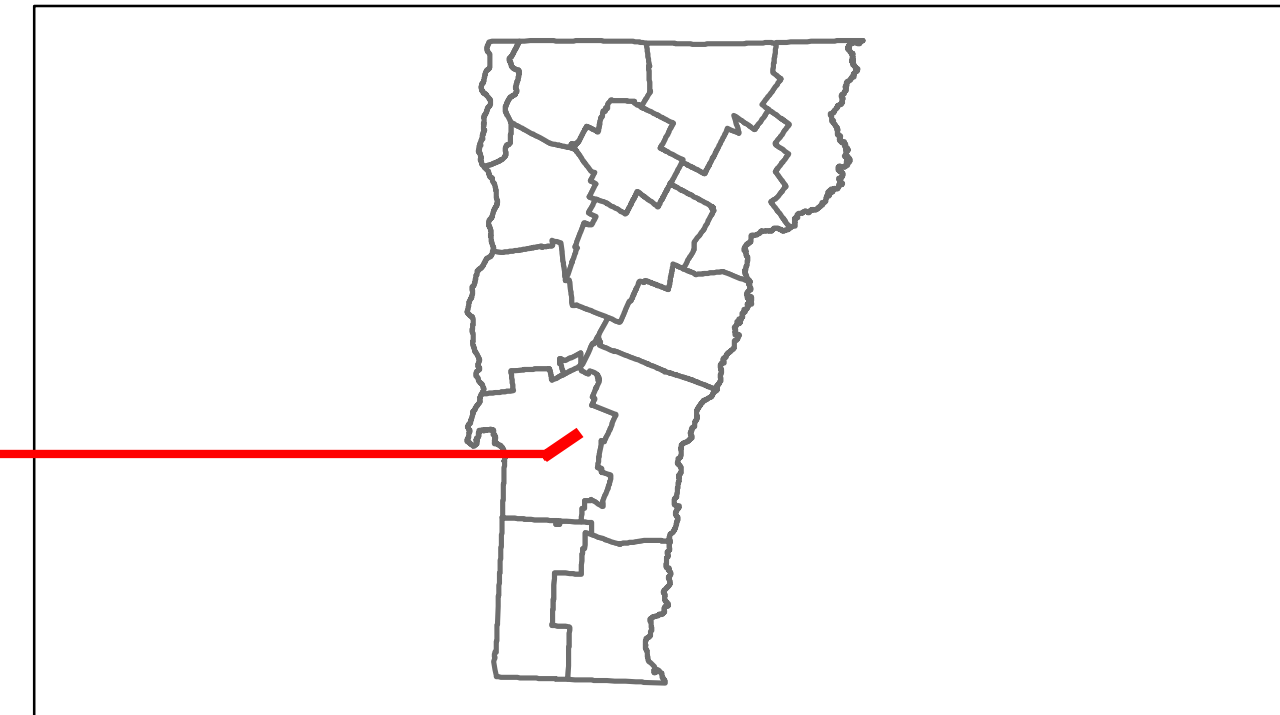


Route Log Progress Chart

DRAFT

Please Note: Errors and Omissions May Exist.
Contact the VTrans Mapping Unit with questions or concerns.

DISTRICT	TOWN	ROUTE
3	RUTLAND TOWN	Maj-0127



Curves	
---------------	--

Grades	
---------------	--

Historic Projects	
--------------------------	--

Maintenance Garage	
---------------------------	--

Traffic Counters	945332
-------------------------	--------

Functional Class	7
-------------------------	---

Speed Zone	
-------------------	--

AADT Counts	2012: 1100 2011: 1100 2010: 1200 2009: 1300 2008: 1300
--------------------	--

Crash Locations	2012: <input type="checkbox"/> 2011: <input type="checkbox"/> 2010: <input type="checkbox"/> 2009: <input type="checkbox"/> 2008: <input type="checkbox"/>
------------------------	--

DESCRIPTION BLOCK

Historic Projects Retreatment, Resurface, Unknown, Bituminous Mix, Skippy Mix, Bituminous Seal, Bituminous Concrete, Surface Treated Gravel, Plant Mix, Reclaimed Base and Bituminous Concrete, Concrete	Functional Class 1, 2, 3, 4, 5, 6, 7, 8, 9, 10, 11, 12, 13, 14, 15, 16, 17, 18, 19	Curves curve left, curve right	Road Widths (ft)	AADT (count)	Mileage by Functional Class By Sheet 0127 7 - Rural - Major collector 0.320	Mileage by Town By Sheet RUTLAND TOWN - S01271120 0.32 of 0.32	DISTRICT 3	TOWN RUTLAND TOWN	Date: 04/01/14	ROUTE Maj-0127 ETE mileage: 4.11 to 4.43
Crash Locations Fatal, Injury, Property Damage Only, Unknown Crash Type						Total Mileage: 0.320 mi		Total Mileage: 0.32 mi		1 of 1 TWN mileage: 0.0 to 0.32