Route Log Progress Chart

DRAFT

Please Note: Errors and Omissions May Exist.
Contact the VTrans Mapping Unit with questions or concerns.

DISTRICT	TOWN	ROUTE
2	WINDHAM	Maj-0126

Base Map

N

1 in = 2,000 feet

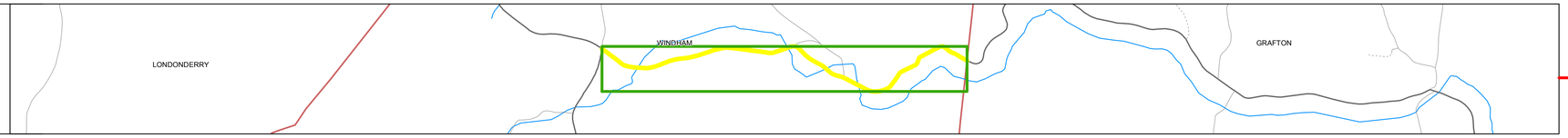

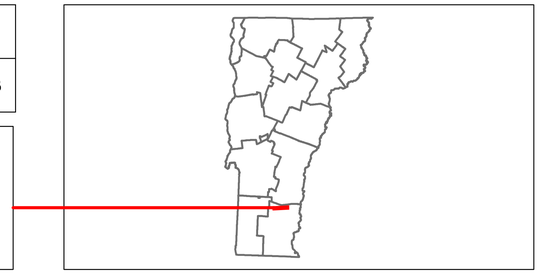

Stick Diagram

- Town Boundary
- Village/UC Boundaries
- District Boundaries
- State/Town Highway Change
- Divided Highway Limits
- Ghost Section Boundary
- FAU Limits
- Streams
- Town Center
- Primary Structures
- Secondary Structures
- Stations (Feet)
- Railroad Crossings
- Divided State Highway
- State Highway
- Divided Class 1 Town Highway
- Class 1 Town Highway

Scale:1in = 2000 FEET

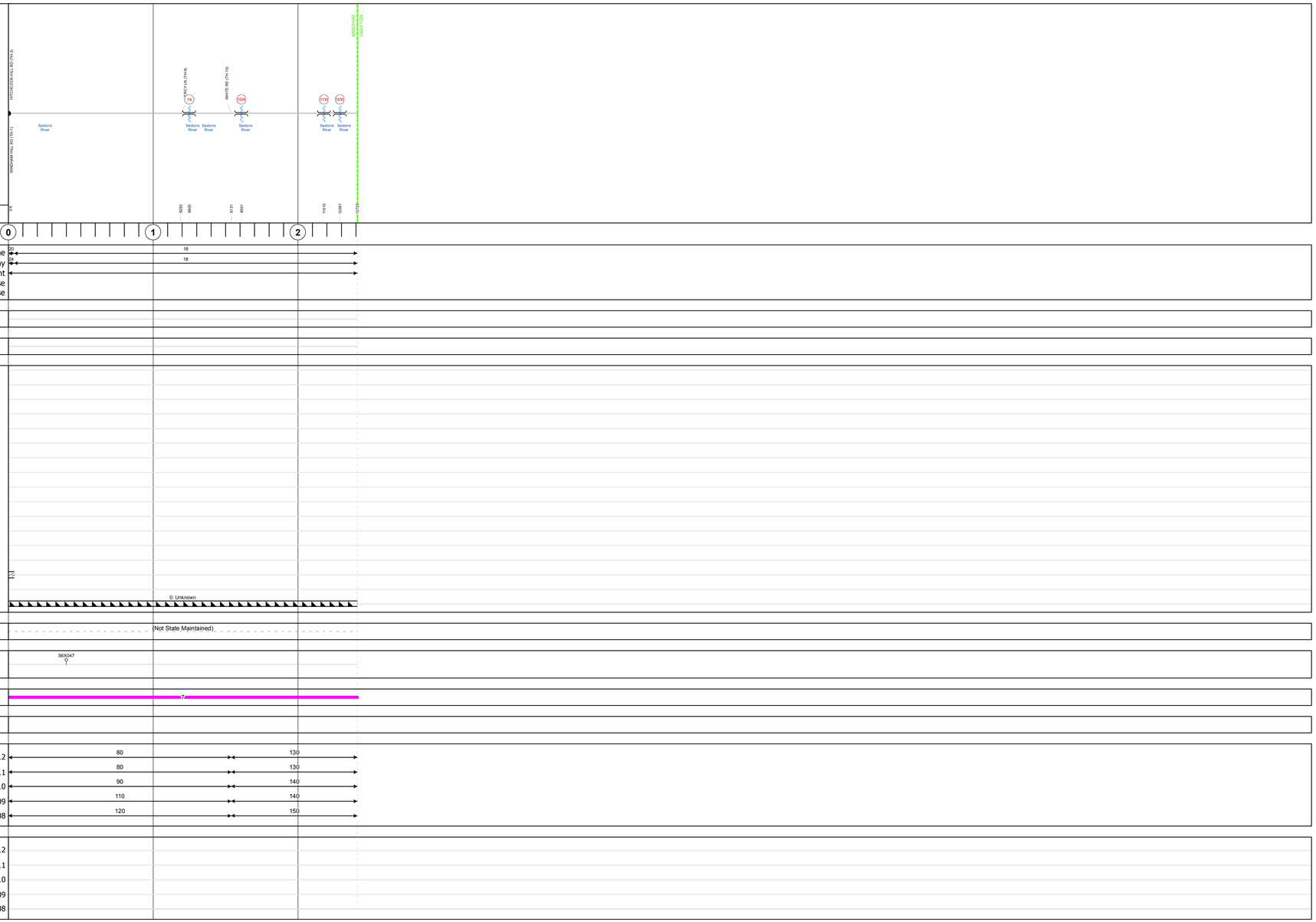

DESCRIPTION BLOCK

Bridge 14:
Tee Beam - 1940
Structure No. 200126001413232
Length: 32'
Width: 20.3'
Facility Carried: TR 02 FAS 126
Bridge Type: CONCRETE T-BEAM
Features Intersected: SAXTONS RIVER
Maintenance/Ownership: Town

Bridge 15W:
Tee Beam - 1940
Structure No. 200126015W13232
Length: 49'
Width: 21.6'
Facility Carried: TR 02 FAS 126
Bridge Type: CONCRETE T-BEAM
Features Intersected: SAXTONS RIVER
Surface: Bituminous
Maintenance/Ownership: Town

Bridge 11W:
Slab - 1978
Structure No. 200126011W13232
Length: 37'
Width: 24.1'
Facility Carried: TR 02 FAS 126
Bridge Type: CONCRETE SLAB
Features Intersected: SAXTONS RIVER
Surface: Bituminous
Maintenance/Ownership: Town

Bridge 16W:
Stringer/multi-beam or girder - 1940
Structure No. 200126016W13232
Length: 74'
Width: 20.7'
Facility Carried: TR 02 FAS 126
Bridge Type: ROLLED BEAM
Features Intersected: SAXTONS RIVER
Surface: Bituminous
Maintenance/Ownership: Town

Historic Projects: Retreatment, Resurface, Unknown, Bituminous Mix, Skinny Mix, Bituminous Seal, Bituminous Concrete, Bituminous Macadam, Cold Plane and Bituminous Concrete, Concrete, Gravel, Surface Treated Gravel, Plant Mix, Reclaimed Base and Bituminous Concrete

Functional Class: 1, 2, 6, 7, 8, 11, 12, 14, 16, 17, 19

Speed Zones: 25, 30, 35, 40, 45, 50, 55, 60, 65

Curves: curve left, curve right

Grades: grade up, grade down

Road Widths (ft)

Traffic Counters (counter ID)

AADT (count)

Crash Locations: Fatal, Injury, Property Damage Only, Unknown Crash Type

Mileage by Functional Class By Sheet

0126	7 - Rural - Major Collector	2.410

Total Mileage: 2.410 mi

Mileage by Town By Sheet

WINDHAM - S01261323		2.41 of 2.41

Total Mileage: 2.41 mi

DISTRICT	TOWN	Date: 04/01/14	ROUTE
2	WINDHAM	1 of 1 TWN mileage: 0.0 to 2.41	Maj-0126 ETE mileage: 0.0 to 2.41