


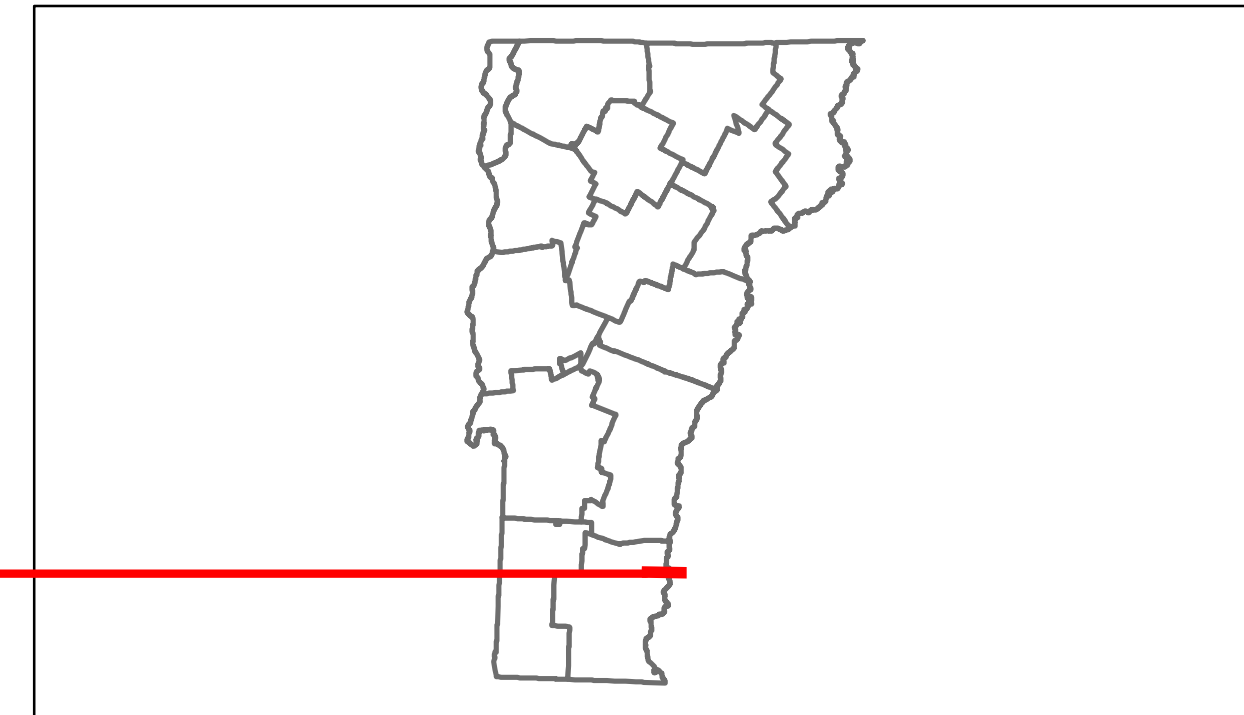


# Route Log Progress Chart

**DRAFT**

Please Note: Errors and Omissions May Exist.  
Contact the VTrans Mapping Unit with questions or concerns.

DISTRICT	TOWN	ROUTE
2	WESTMINSTER	Maj-0126



Curves	
--------	--

Grades	
--------	--




Maintenance Garage	(Not State Maintained)
--------------------	------------------------

Traffic Counters	56X312, 56X376, 56X190, 56X361
------------------	--------------------------------

Functional Class	7
------------------	---

Speed Zone	
------------	--



## DESCRIPTION BLOCK

**Bridge 10B:**  
Stringer/multi-beam or girder - 1963  
Structure No. 200091021N13202  
Length: 534'  
Height: 0.0'  
Weight Limit: 0  
Facility Carried: 1 00091 ML  
Bridge Type: 7 SPAN ROLLED BEAM  
Features Intersected: 1 91 OVER TH NO 1

**Bridge 10A:**  
Stringer/multi-beam or girder - 1963  
Structure No. 200091021S13202  
Length: 534'  
Height: 0.0'  
Weight Limit: 0  
Facility Carried: 1 00091 ML  
Bridge Type: 8 SPAN ROLLED BEAM  
Features Intersected: 1 91 OVER TH NO 1

**Bridge 5:**  
Girder and floorbeam system - 1940  
Structure No. 200126000513202  
Length: 222'  
Width: 24.5'  
Facility Carried: TR 01 FAS 126  
Bridge Type: RIVETED TWO GIRDER  
Features Intersected: SAXTONS RIVER  
Surface: Bituminous  
Maintenance/Ownership: Town

<b>Historic Projects</b> Retreatment, Resurface, Unknown, Bituminous Mix, Skimny Mix, Bituminous Seal, Bituminous Concrete, Gravel, Surface Treated Gravel, Plant Mix, Reclaimed Base and Bituminous Concrete, Concrete	<b>Functional Class</b> 1-19 <b>Speed Zones</b> 25-65	<b>Curves</b> curve left, curve right <b>Grades</b> grade up, grade down	<b>Road Widths</b> (ft) <b>Traffic Counters</b> (counter ID)	<b>AADT</b> (count) <b>Crash Locations</b> Fatal, Injury, Property Damage Only, Unknown Crash Type	<b>Mileage by Functional Class By Sheet</b> 0126 7 - Rural - Major collector 1.830 <b>Total Mileage: 1.830 mi</b>	<b>Mileage by Town By Sheet</b> WESTMINSTER - S01261320 1.83 of 1.83 <b>Total Mileage: 1.83 mi</b>	<b>DISTRICT</b> 2	<b>TOWN</b> WESTMINSTER	<b>Date:</b> 04/01/14 <b>1 of 1</b> TWN mileage: 0.0 to 1.83	<b>ROUTE</b> Maj-0126 ETE mileage: 13.49 to 15.32
--	--	---	---	---	---	--	----------------------	----------------------------	--	---