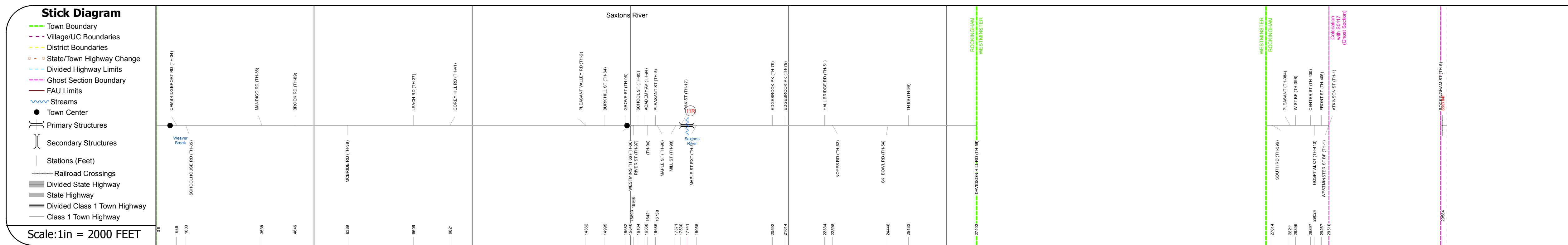
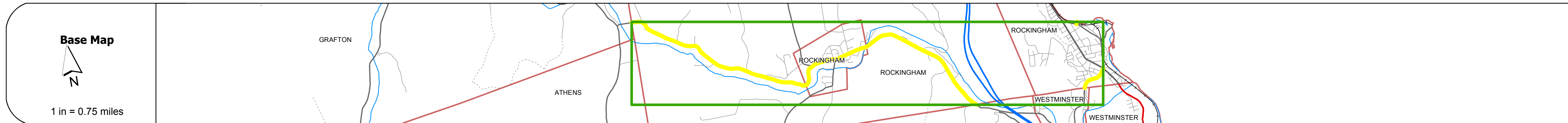
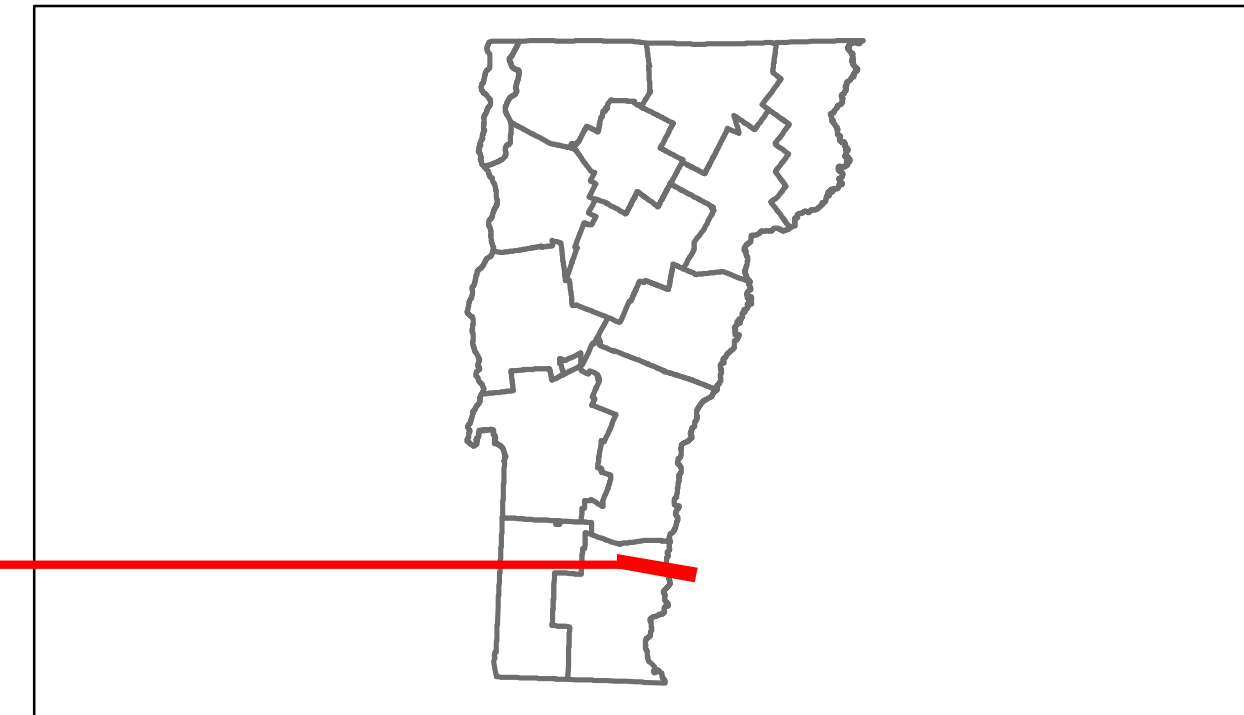


DISTRICT	TOWN	ROUTE
2	ROCKINGHAM	Maj-0126



DESCRIPTION BLOCK

Bridge 11R:
Stringer/multi-beam or girder - 1954
Structure No. 200126011R13142
Length: 184'
Width: 29.8'
Facility Carried: TR 01 FAS 126
Bridge Type: 3 SPN CONT ROLLED BM
Features Intersected: SAXTONS RIVER
Surface: Bituminous
Maintenance/Ownership: Town

Road Widths	Travellane: 20, 22, 26, 28, 20, 24, 28, 28
Curves	
Grades	
Historic Projects	2005: STP 01264(C)2; 2004: STP 01264(S)
Maintenance Garage	
Traffic Counters	56X713, 56X308, 56X188, 56X186, 56X164, 56X162, 56X311, 56X263, 56X158, 56X153
Functional Class	7, 7, 47
Speed Zone	
AADT Counts	2012: 1600, 1700, 2100, 2600, 3500, 3500, 3500, 4700 2011: 1600, 1700, 2100, 2600, 3500, 3500, 3500, 4600 2010: 1800, 1900, 2300, 2800, 3600, 3500, 4500 2009: 1900, 2000, 2400, 3000, 3600, 3500, 4700 2008: 2100, 2200, 2600, 3200, 3700, 3400, 4700
Crash Locations	2012, 2011, 2010, 2009, 2008

Historic Projects	Functional Class	Curves	Road Widths	AADT	Mileage by Functional Class By Sheet	Mileage by Town By Sheet	DISTRICT	TOWN	Date: 04/01/14	ROUTE
Retreatment, Resurface, Unknown, Bituminous Mix, Skimpy Mix, Bituminous Seal	1, 2, 3, 4, 5, 6, 7, 8, 9, 10, 11, 12, 13, 14, 15, 16, 17, 18, 19	curve left, curve right	(ft)	(count)	0126 7 - Rural - Major collector 5.629	ROCKINGHAM - S01261314 Ghost Section - Maj-0117 (0.000 to 0.707) 5.629 of 5.629 0.707	2	ROCKINGHAM	1 of 1 TWN mileage: 0.0 to 5.629	Maj-0126 ETE mileage: 8.3 to 13.929
	Speed Zones	Grades	Traffic Counters	Crash Locations	Total Mileage: 5.629 mi	Total Mileage: 5.629 mi				