

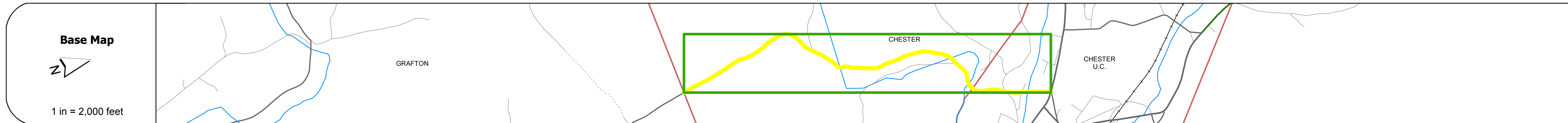
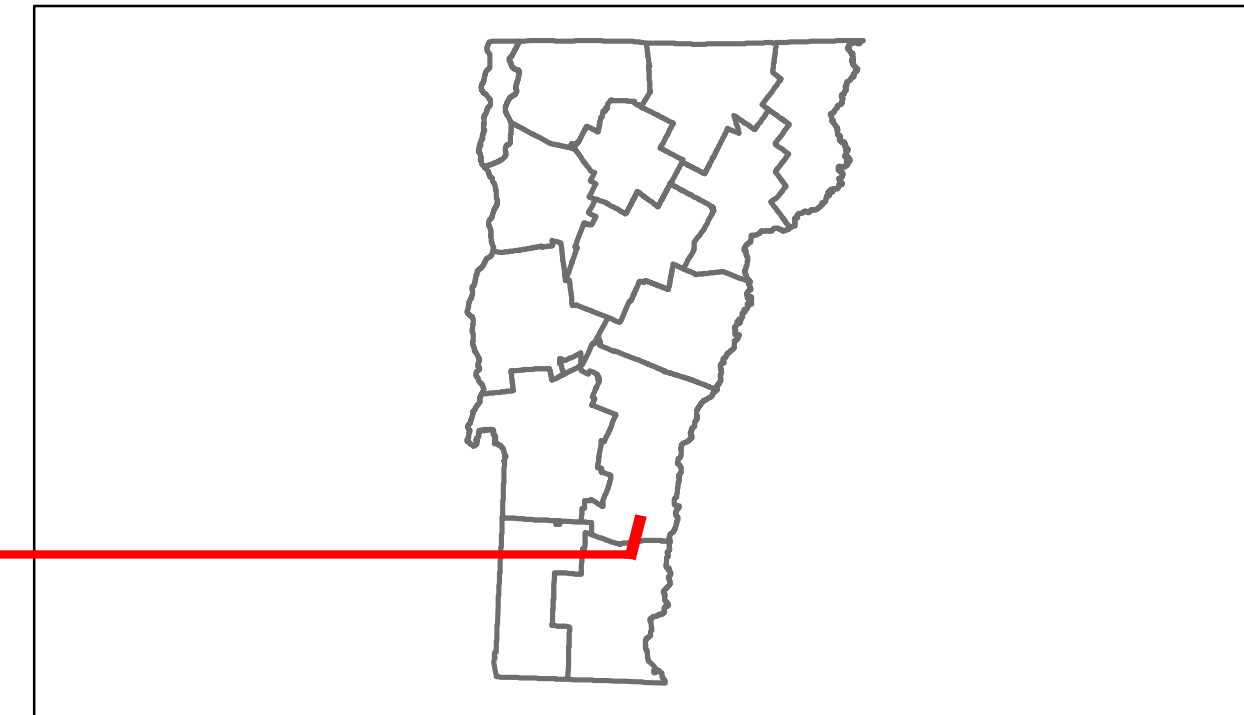


Route Log Progress Chart

DRAFT

Please Note: Errors and Omissions May Exist.
Contact the VTrans Mapping Unit with questions or concerns.

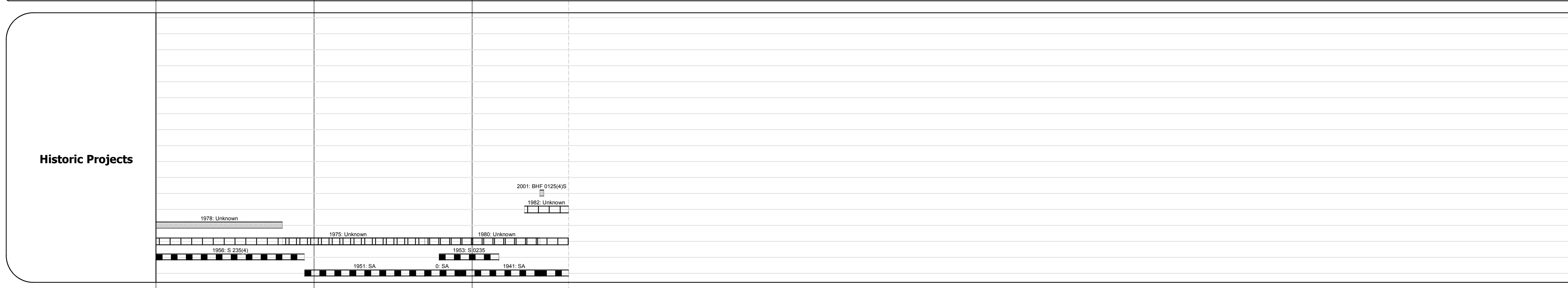
DISTRICT	TOWN	ROUTE
2	CHESTER	Maj-0125



Road Widths	Travellane	26	23
	Roadway	26	23
	Lane Count		
	Base		
	Subbase		

Curves	
---------------	--

Grades	
---------------	--



Maintenance Garage	
---------------------------	--

Traffic Counters	56Y360	56Y198
-------------------------	--------	--------

Functional Class	7
-------------------------	---

Speed Zone	
-------------------	--

AADT Counts	2012	610	580	1400
	2011	600	570	1400
	2010	650	570	1400
	2009	710	580	1400
	2008	760	580	1300

Crash Locations	2012	
	2011	
	2010	
	2009	
	2008	

DESCRIPTION BLOCK

Bridge 10:
Stringer/multi-beam or girder - 1947
Structure No. 200125001014072
Length: 69'
Width: 23.7'
Facility Carried: TR 03 FAS 125
Bridge Type: ROLLED BEAM
Features Intersected: S. BR. WILLIAMS RIVER
Surface: Bituminous
Maintenance/Ownership: Town

Bridge 6:
Stringer/multi-beam or girder - 1950
Structure No. 200125000614072
Length: 59'
Width: 24.2'
Facility Carried: TR 03 FAS 125
Bridge Type: ROLLED BEAM
Features Intersected: S. BR. WILLIAMS RIVER
Surface: Bituminous
Maintenance/Ownership: Town

Bridge 7:
Stringer/multi-beam or girder - 1949
Structure No. 200125000714072
Length: 74'
Width: 24.0'
Facility Carried: TR 03 FAS 125
Bridge Type: ROLLED BEAM
Features Intersected: S. BR. WILLIAMS RIVER
Surface: Bituminous
Maintenance/Ownership: Town

Bridge 9:
Stringer/multi-beam or girder - 1940
Structure No. 200125000914072
Length: 99'
Width: 21.0'
Facility Carried: TR 03 FAS 125
Bridge Type: ROLLED BEAM
Features Intersected: MID. BR WILLIAMS RIVER
Surface: Bituminous
Maintenance/Ownership: Town

Historic Projects Retreatment, Resurface, Bituminous, Unknown, Bituminous Mix, Skimmy Mix, Bituminous Seal, Concrete, Gravel, Surface Treated Gravel, Plant Mix, Reclaimed Base and Bituminous Concrete, Concrete	Functional Class 1, 2, 3, 4, 5, 6, 7, 8, 9, 10, 11, 12, 13, 14, 15, 16, 17, 18, 19	Curves curve left, curve right	Road Widths (ft)	AADT (count)	Mileage by Functional Class By Sheet 0125 7 - Rural - Major collector 2.610	Mileage by Town By Sheet CHESTER - S01251407 2.61 of 2.61	DISTRICT 2	TOWN CHESTER	Date: 04/01/14	ROUTE Maj-0125 ETE mileage: 18.61 to 21.22
					Total Mileage: 2.610 mi				1 of 1 TWN mileage: 0.0 to 2.61	

For More Information Contact - Vermont Agency of Transportation, Policy, Planning and Intermodal Development Division - Mapping Unit, 1 National Life Drive, Montpelier, VT 05633-5001 Telephone: 802-828-2600.