


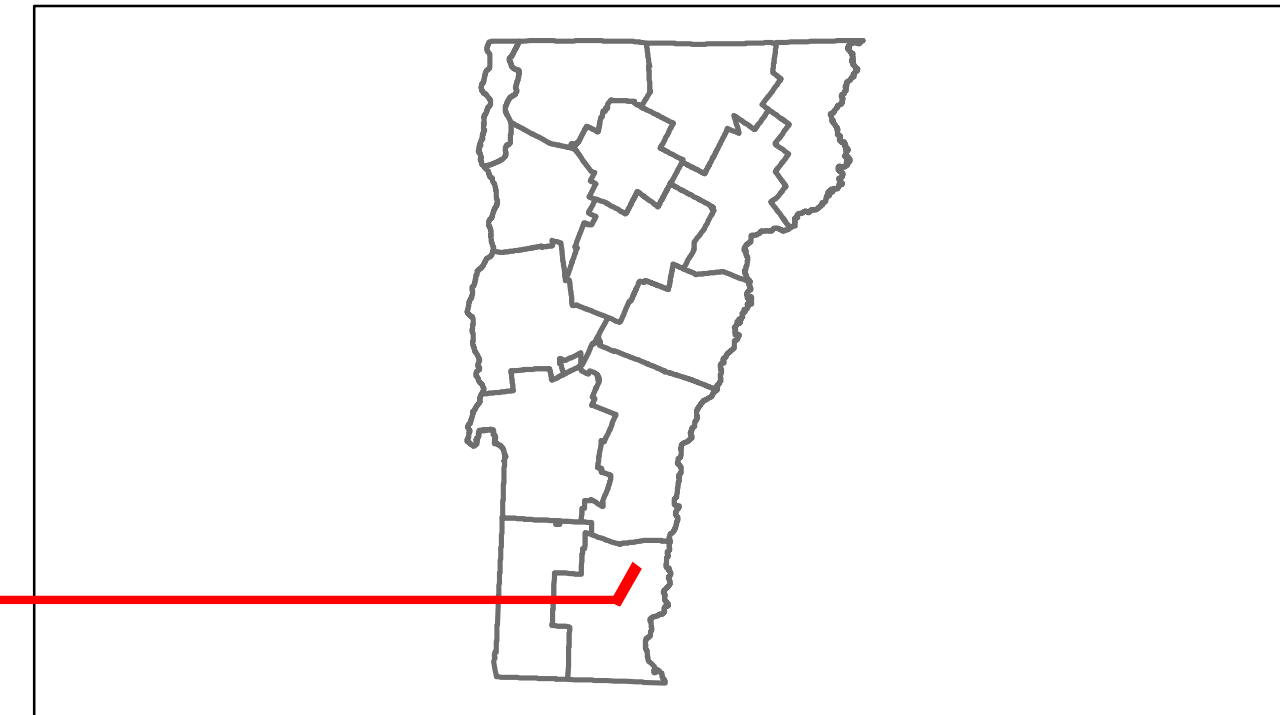


# Route Log Progress Chart

**DRAFT**

Please Note: Errors and Omissions May Exist.  
Contact the VTrans Mapping Unit with questions or concerns.

DISTRICT	TOWN	ROUTE
2	TOWNSHEND	Maj-0125



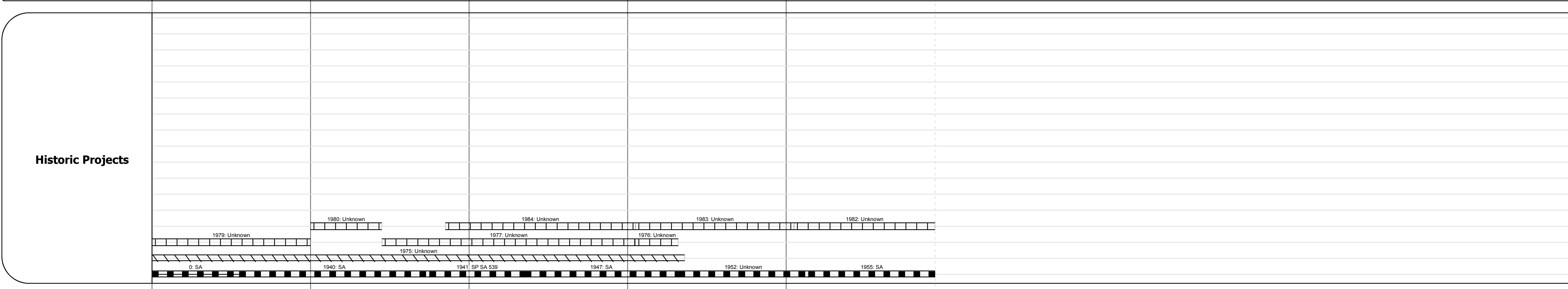
## DESCRIPTION BLOCK

**Culvert 4:**  
Culvert - 1900  
Structure No. 200125000413172  
Length: 20'  
Width: 26.0'  
Facility Carried: TR 01 FAS 125  
Bridge Type: STONE ARCH W CGMPA  
Features Intersected: SIMPSON BROOK  
Maintenance/Ownership: Town

<b>Road Widths</b>	Travellane	24	22
Roadway	24	22	
Lane Count			
Base			
Subbase			

<b>Curves</b>	
---------------	--

<b>Grades</b>	
---------------	--



<b>Maintenance Garage</b>	(Not State Maintained)
---------------------------	------------------------

<b>Traffic Counters</b>	56233
-------------------------	-------

<b>Functional Class</b>	7
-------------------------	---

<b>Speed Zone</b>	
-------------------	--

<b>AADT Counts</b>	2012	1300	450
	2011	1300	450
	2010	1400	470
	2009	1500	480
	2008	1500	500

<b>Crash Locations</b>	2012	
	2011	
	2010	
	2009	
	2008	

<b>Historic Projects</b> Retreatment, Resurface, Unknown, Bituminous Mix, Skimmy Mix, Bituminous Seal, Bituminous Concrete, Gravel, Surface Treated Gravel, Plant Mix, Reclaimed Base and Bituminous Concrete, Concrete	<b>Functional Class</b> 1-19, 2-19, 6-16, Speed Zones 25-65	<b>Curves</b> curve left, curve right	<b>Road Widths</b> (ft)	<b>Traffic Counters</b> (counter ID)	<b>Crash Locations</b> Fatal, Injury, Property Damage Only, Unknown Crash Type	<b>Mileage by Functional Class By Sheet</b> 0125 7 - Rural - Major collector 4.980	<b>Mileage by Town By Sheet</b> TOWNSHEND - S01251317 4.94 of 4.94	<b>DISTRICT</b> 2	<b>TOWN</b> TOWNSHEND	<b>Date:</b> 04/01/14	<b>ROUTE</b> Maj-0125 ETE mileage: 0.0 to 4.94
						<b>Total Mileage: 4.940 mi</b>					