

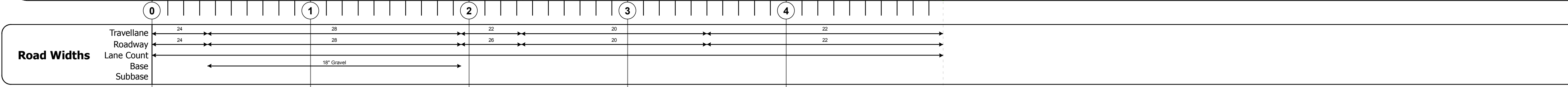

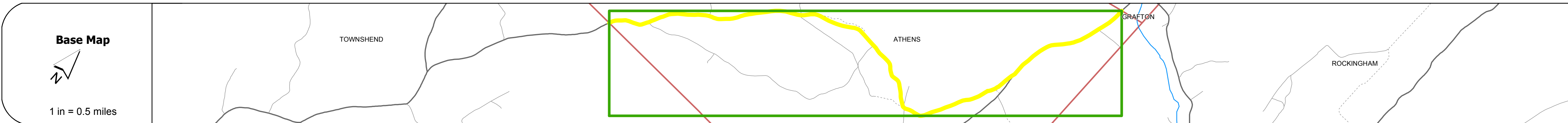
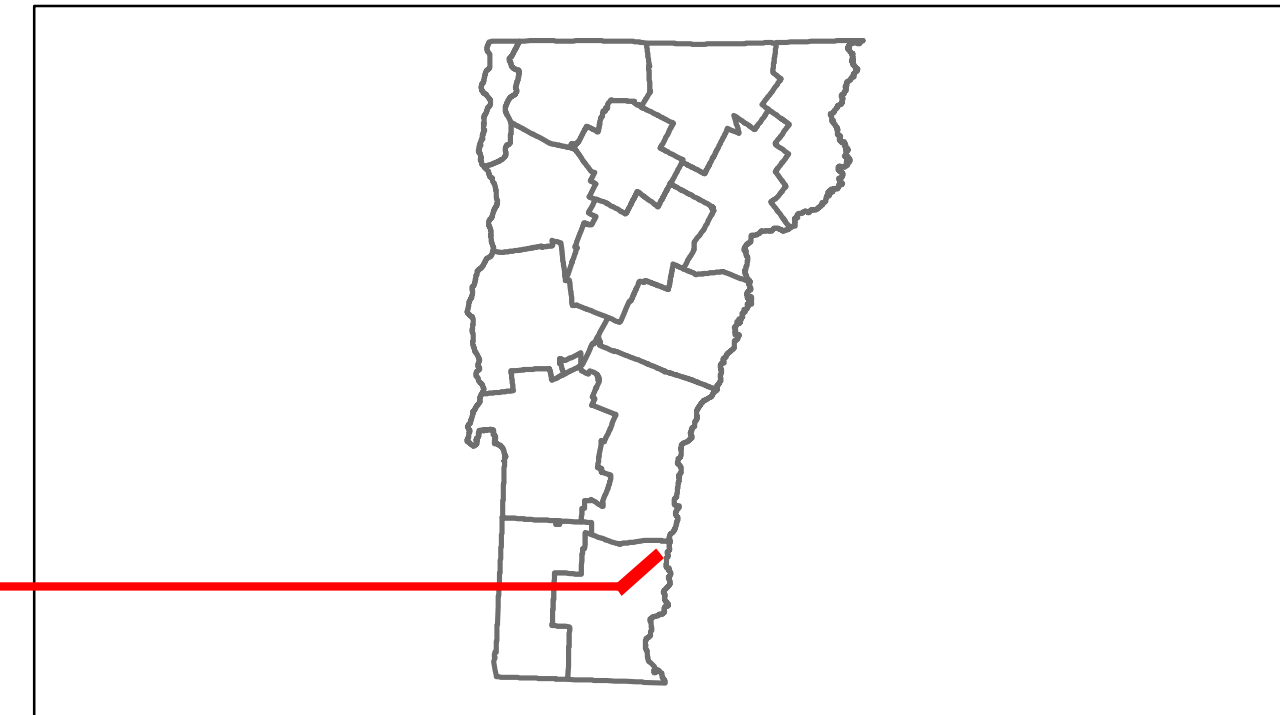


# Route Log Progress Chart

**DRAFT**


Please Note: Errors and Omissions May Exist.  
Contact the VTrans Mapping Unit with questions or concerns.

DISTRICT	TOWN	ROUTE
2	ATHENS	Maj-0125



Curves	
--------	--

Grades	
--------	--

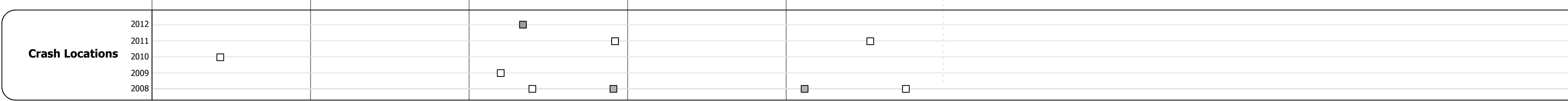
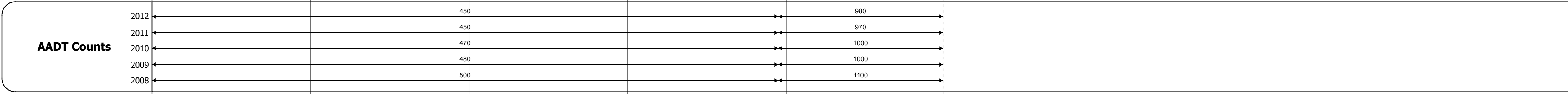


Maintenance Garage	
--------------------	--

Traffic Counters	56X321	56X330
------------------	--------	--------

Functional Class	7
------------------	---

Speed Zone	
------------	--



## DESCRIPTION BLOCK

<b>Historic Projects</b> Retreatment, Resurface, Unknown, Bituminous Mix, Skimny Mix, Bituminous Seal, Bituminous Concrete, Surface Treated Gravel, Plant Mix, Reclaimed Base and Bituminous Concrete, Concrete	<b>Functional Class</b> 1, 2, 6, 7, 8, 11, 12, 14, 16, 17, 19	<b>Curves</b> curve left, curve right	<b>Road Widths</b> (ft)	<b>Traffic Counters</b> (counter ID)	<b>AADT</b> (count)	<b>Crash Locations</b> Fatal, Injury, Property Damage Only, Unknown Crash Type	<b>Mileage by Functional Class By Sheet</b> 0125 7 - Rural - Major collector 4.990	<b>Mileage by Town By Sheet</b> ATHENS - S01251301 4.99 of 4.99	<b>DISTRICT</b> 2	<b>TOWN</b> ATHENS	<b>Date:</b> 04/01/14	<b>ROUTE</b> Maj-0125 ETE mileage: 4.94 to 9.93
<b>Total Mileage: 4.990 mi</b>								<b>Total Mileage: 4.99 mi</b>				