

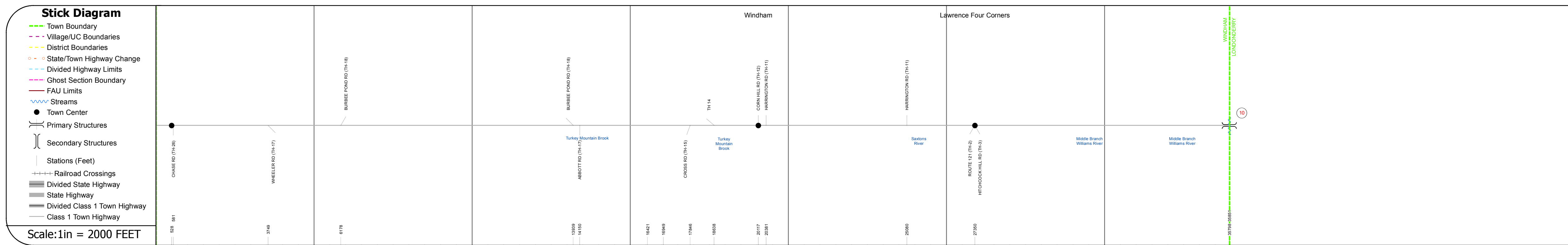
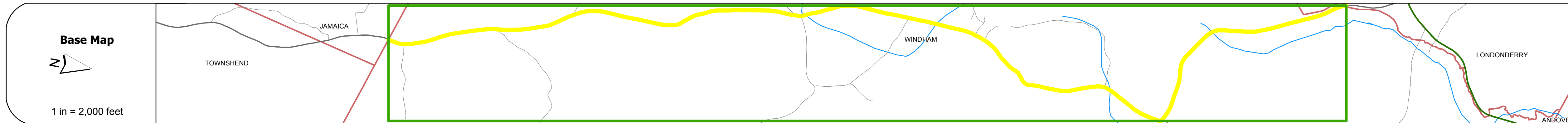
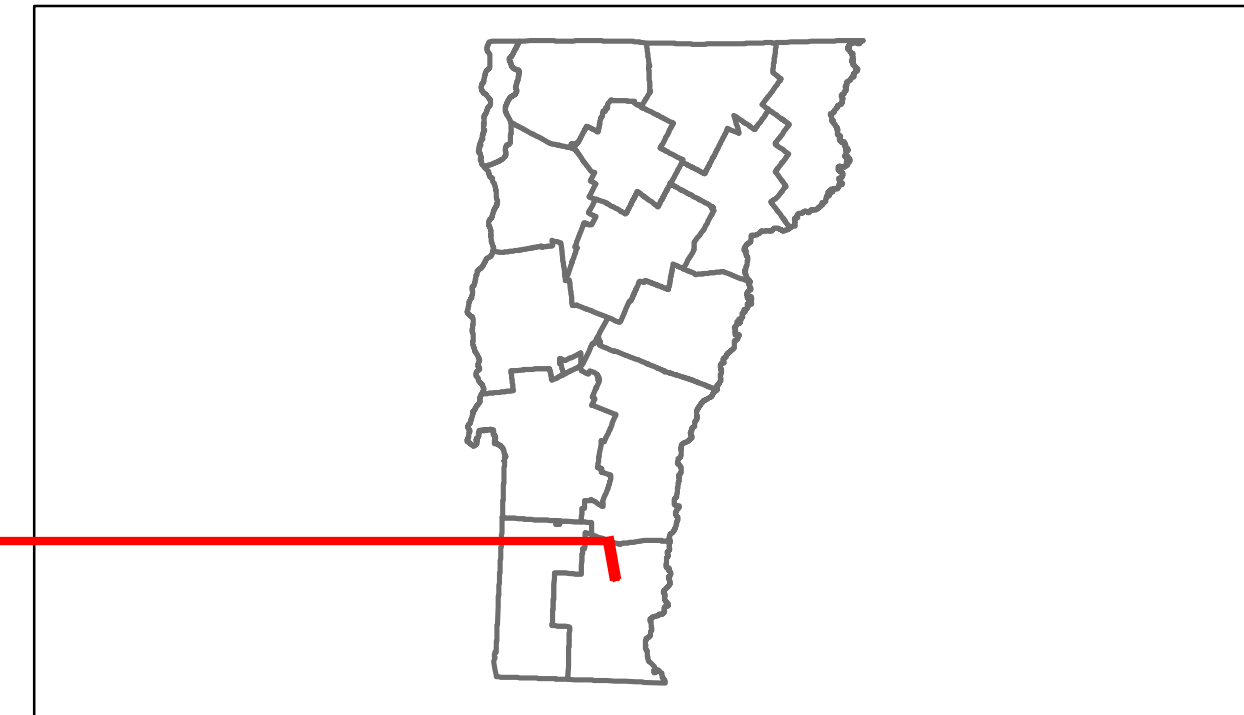


Route Log Progress Chart

DRAFT

Please Note: Errors and Omissions May Exist.
Contact the VTrans Mapping Unit with questions or concerns.

DISTRICT	TOWN	ROUTE
2	WINDHAM	Maj-0123



DESCRIPTION BLOCK

Bridge 10:
Slab - 1961
Structure No. 200123001013232
Length: 25'
Width: 30.7'
Facility Carried: TR 02 FAS 123
Bridge Type: CONCRETE SLAB
Features Intersected: MID. BR WILLIAMS RIVER
Surface: Bituminous
Maintenance/Ownership: Town

Road Widths	Travellane Roadway Lane Count Base Subbase	22 22	20 20	22 22	20 20	22 22	18" Gravel	19" - 18" Gravel
Curves								
Grades								
Historic Projects		1985: Unknown 1970: Unknown 1975: Unknown 1958: SA 1962: SA 1959: SA	1984: Unknown 1984: Unknown	1983: Unknown 1978: Unknown 1975: SA	1985: Unknown	1981: Unknown 1977: Unknown 1975: Unknown 1974: Unknown 1968: S 012322 SA 1961: S 012311		
Maintenance Garage							(Not State Maintained)	
Traffic Counters		96X303		96X302		96X301		
Functional Class		7						
Speed Zone								
AADT Counts	2012 2011 2010 2009 2008	470 470 490 620 540	340 340 340 330 330	460 460 460 460 450	560 540 540 540 540			
Crash Locations	2012 2011 2010 2009 2008							

Historic Projects Retreatment Resurface Unknown Bituminous Mix Skimny Mix Bituminous Seal Bituminous Concrete Surface Treated Gravel Plant Mix Reclaimed Base and Bituminous Concrete Concrete	Functional Class 1 2 3 4 5 6 7 8 9 10 11 12 13 14 15 16 17 18 19 Speed Zones 25 30 35 40 45 50 55 60 65	Curves - curve left - curve right Grades - grade up - grade down	Road Widths (ft) Traffic Counters (counter ID)	AADT (count) Crash Locations Fatal Injury Property Damage Only Unknown Crash Type	Mileage by Functional Class By Sheet 0123 7 - Rural - Major collector 6.790 Total Mileage: 6.790 mi	Mileage by Town By Sheet WINDHAM - S01231323 6.79 of 6.79 Total Mileage: 6.79 mi	DISTRICT 2	TOWN WINDHAM	Date: 04/01/14 1 of 1 TWN mileage: 0.0 to 6.79	ROUTE Maj-0123 ETE mileage: 3.11 to 9.9
--	--	---	---	---	---	--	----------------------	------------------------	--	--

For More Information Contact - Vermont Agency of Transportation, Policy, Planning and Intermodal Development Division - Mapping Unit, 1 National Life Drive, Montpelier, VT 05633-5001 Telephone: 802-828-2600.