







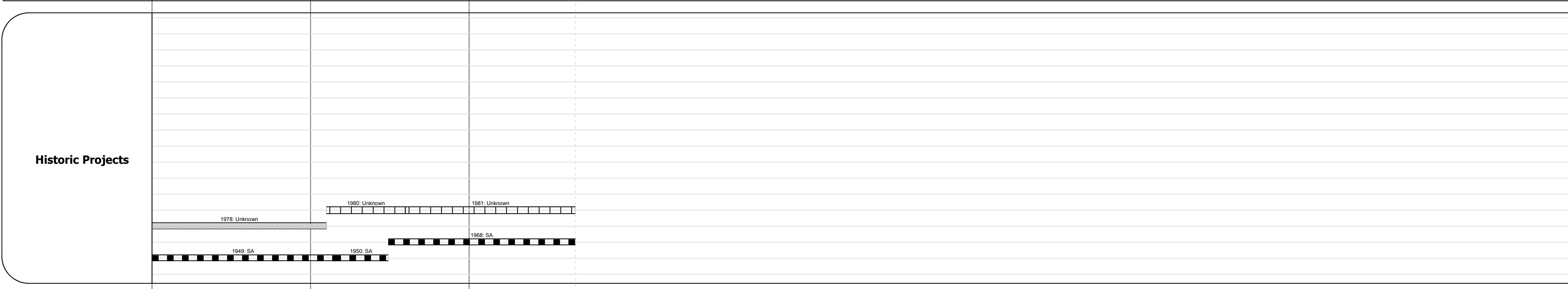
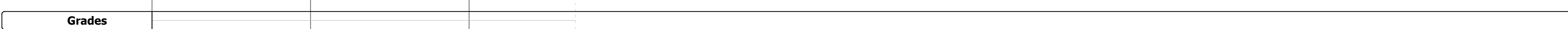


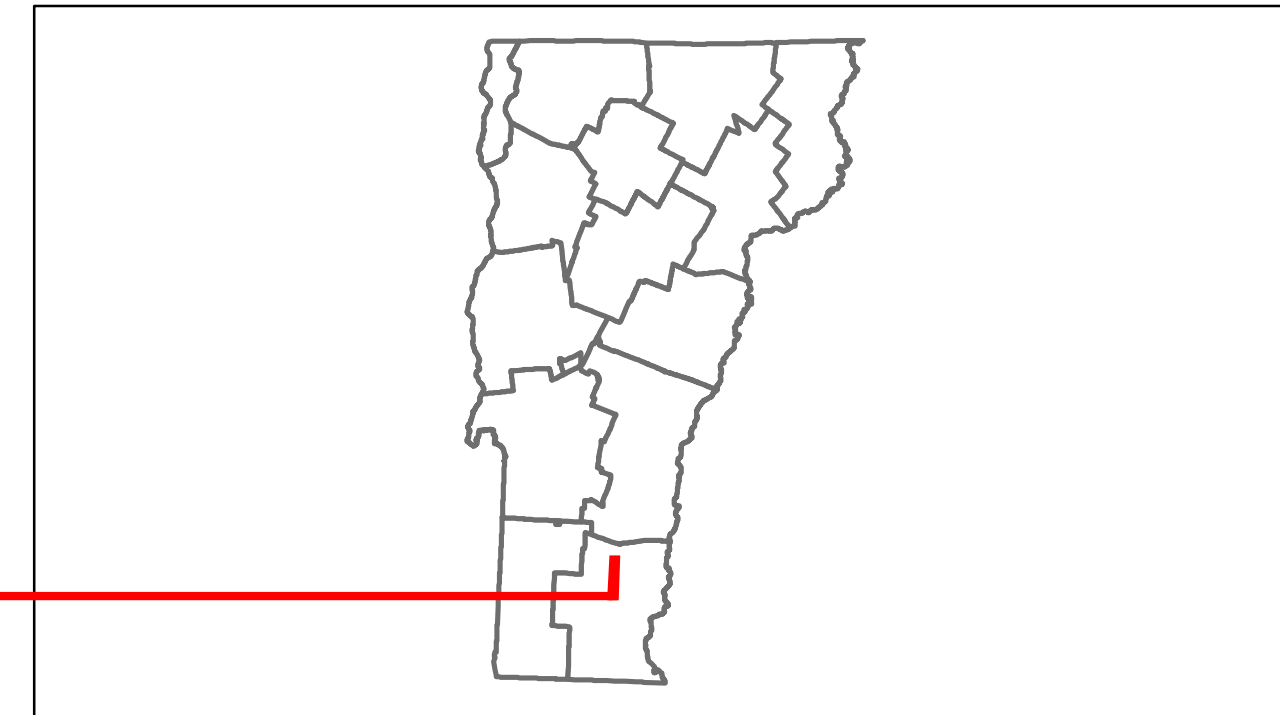


Route Log Progress Chart

DRAFT

Please Note: Errors and Omissions May Exist.
Contact the VTrans Mapping Unit with questions or concerns.

DISTRICT	TOWN	ROUTE
2	TOWNSHEND	Maj-0123



DESCRIPTION BLOCK	

Historic Projects Retreatment, Resurface, Unknown, Bituminous Mix, Skippy Mix, Bituminous Seal, Bituminous Concrete, Concrete, Gravel, Surface Treated Gravel, Plant Mix, Reclaimed Base and Bituminous Concrete, Concrete	Functional Class Legend for classes 1-19 and Speed Zones 25-65.	Curves Legend for curve left/right and Grades (grade up/down).	Road Widths Legend for Traffic Counters (counter ID).	AADT Legend for Crash Locations (Fatal, Injury, Property Damage Only, Unknown Crash Type).	Mileage by Functional Class By Sheet 0123 7 - Rural - Major collector 2.670 Total Mileage: 2.670 mi	Mileage by Town By Sheet TOWNSHEND - S01231317 2.67 of 2.67 Total Mileage: 2.67 mi	DISTRICT 2	TOWN TOWNSHEND	Date: 04/01/14 1 of 1 TWN mileage: 0.0 to 2.67	ROUTE Maj-0123 ETE mileage: 0.0 to 2.67
--	---	--	---	--	---	--	----------------------	--------------------------	--	--