


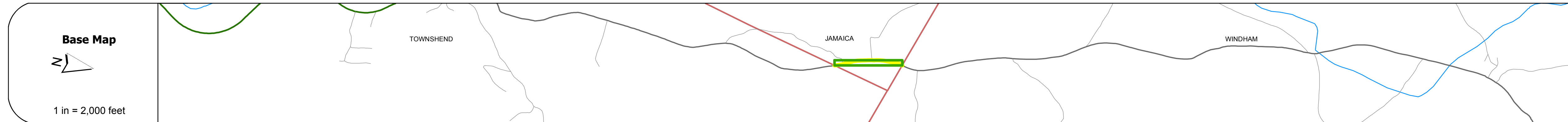
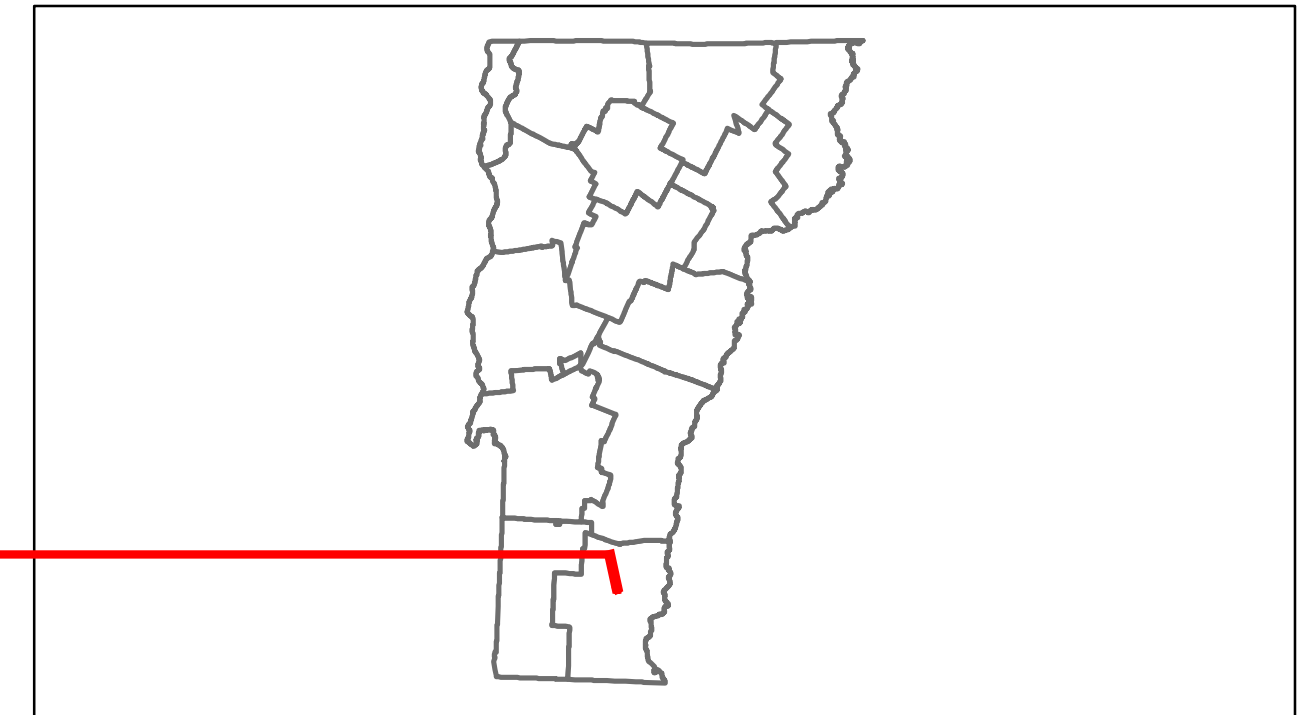


# Route Log Progress Chart

**DRAFT**

Please Note: Errors and Omissions May Exist.  
Contact the VTrans Mapping Unit with questions or concerns.

DISTRICT	TOWN	ROUTE
2	JAMAICA	Maj-0123



Curves	
--------	--

Grades	
--------	--

Historic Projects	1985 Unknown
	1978 Unknown
	1975 Unknown
	1996 SA

Maintenance Garage	
--------------------	--

Traffic Counters	
------------------	--

Functional Class	7
------------------	---

Speed Zone	
------------	--

AADT Counts	2012	470
	2011	470
	2010	490
	2009	520
	2008	540

Crash Locations	2012	
	2011	
	2010	
	2009	
	2008	

DESCRIPTION BLOCK	

<b>Historic Projects</b> Retreatment, Resurface, Unknown, Bituminous Mix, Skinny Mix, Bituminous Seal, Bituminous Concrete, Surface Treated Gravel, Plant Mix, Reclaimed Base and Bituminous Concrete	<b>Functional Class</b> 1, 2, 3, 4, 5, 6, 7, 8, 9, 10, 11, 12, 13, 14, 15, 16, 17, 18, 19	<b>Curves</b> curve left, curve right	<b>Road Widths</b> (ft)	<b>AADT</b> (count)	<b>Mileage by Functional Class By Sheet</b> 0123 7 - Rural - Major collector 0.440	<b>Mileage by Town By Sheet</b> JAMAICA - S01231309 0.44 of 0.44	<b>DISTRICT</b> 2	<b>TOWN</b> JAMAICA	<b>Date: 04/01/14</b> <b>1 of 1</b> <b>TWN mileage:</b> 0.0 to 0.44	<b>ROUTE</b> <b>Maj-0123</b> <b>ETE mileage:</b> 2.67 to 3.11
<b>Total Mileage: 0.440 mi</b>						<b>Total Mileage: 0.44 mi</b>				