

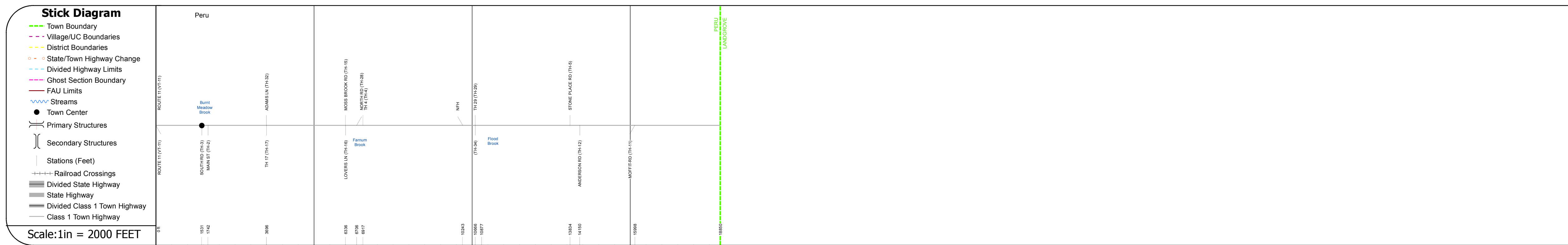
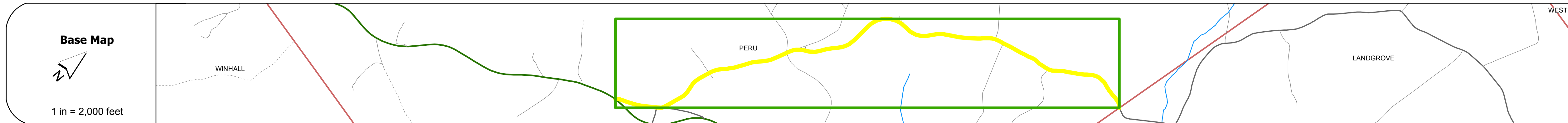
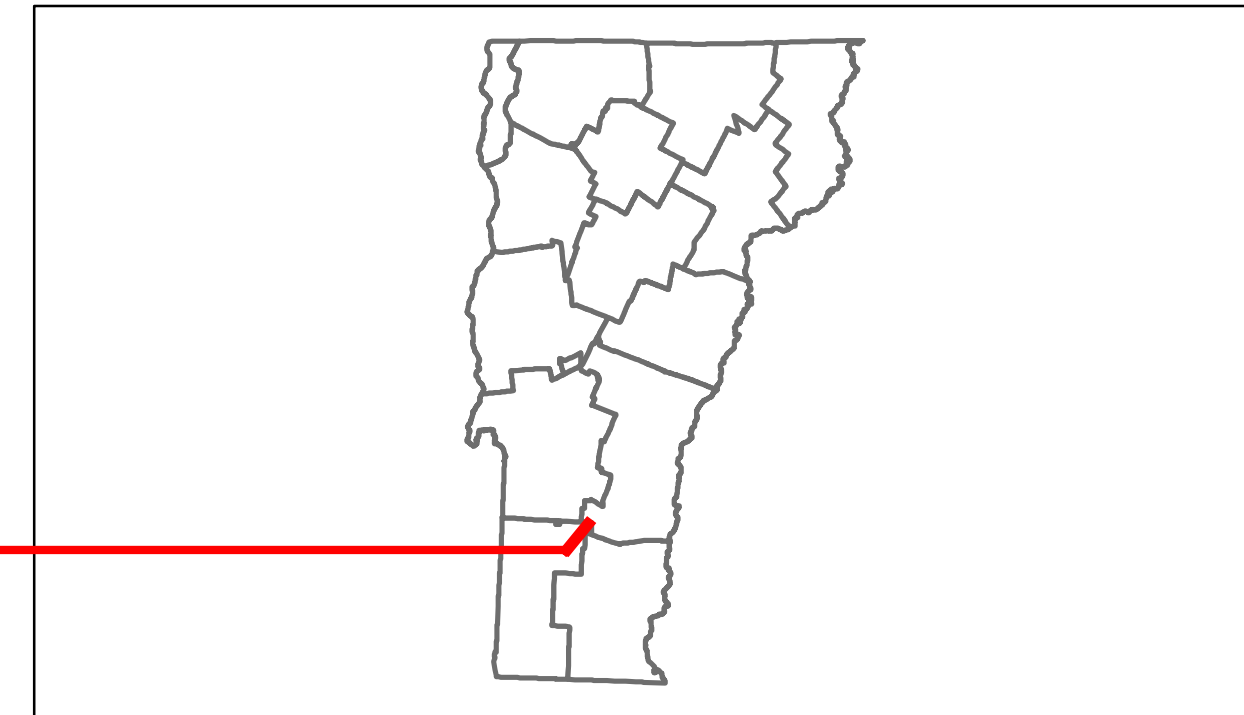


Route Log Progress Chart

DRAFT

Please Note: Errors and Omissions May Exist.
Contact the VTrans Mapping Unit with questions or concerns.

DISTRICT	TOWN	ROUTE
1	PERU	Maj-0120




DESCRIPTION BLOCK

Road Widths	Travellane	22	24	22	20
	Roadway	22	24	30	20
	Lane Count				
	Base				
	Subbase			18" Gravel	

Curves				
---------------	--	--	--	--

Grades				
---------------	--	--	--	--



Maintenance Garage	(Not State Maintained)
---------------------------	------------------------

Traffic Counters	568307	568096	568305	568304
-------------------------	--------	--------	--------	--------

Functional Class	7
-------------------------	---

Speed Zone	
-------------------	--

AADT Counts	2012	310	380	240
	2011	310	380	240
	2010	400	480	310
	2009	480	580	380
	2008	570	680	440

Crash Locations	2012			
	2011			
	2010			
	2009			
	2008			

Historic Projects Retreatment, Resurface, Unknown, Bituminous Mix, Skippy Mix, Bituminous Seal, Concrete, Bituminous Concrete, Surface Treated Gravel, Plant Mix, Reclaimed Base and Bituminous Concrete, Concrete	Functional Class 1, 2, 3, 4, 5, 6, 7, 8, 9, 10, 11, 12, 13, 14, 15, 16, 17, 18, 19	Curves curve left, curve right	Road Widths (ft)	AADT (count)	Mileage by Functional Class By Sheet 0120 7 - Rural - Major collector 3.570	Mileage by Town By Sheet PERU - S01200207 3.57 of 3.57	DISTRICT 1	TOWN PERU	Date: 04/01/14	ROUTE Maj-0120
					Crash Locations Fatal, Injury, Property Damage Only, Unknown Crash Type	Total Mileage: 3.570 mi				

For More Information Contact - Vermont Agency of Transportation, Policy, Planning and Intermodal Development Division - Mapping Unit, 1 National Life Drive, Montpelier, VT 05633-5001 Telephone: 802-828-2600.