


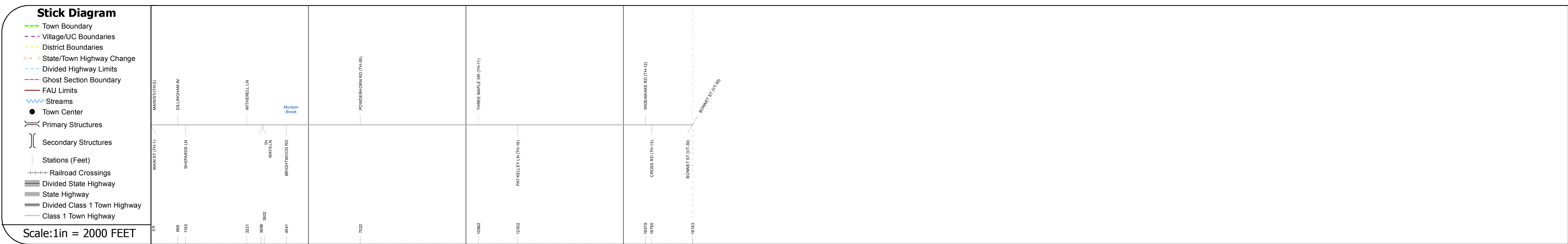
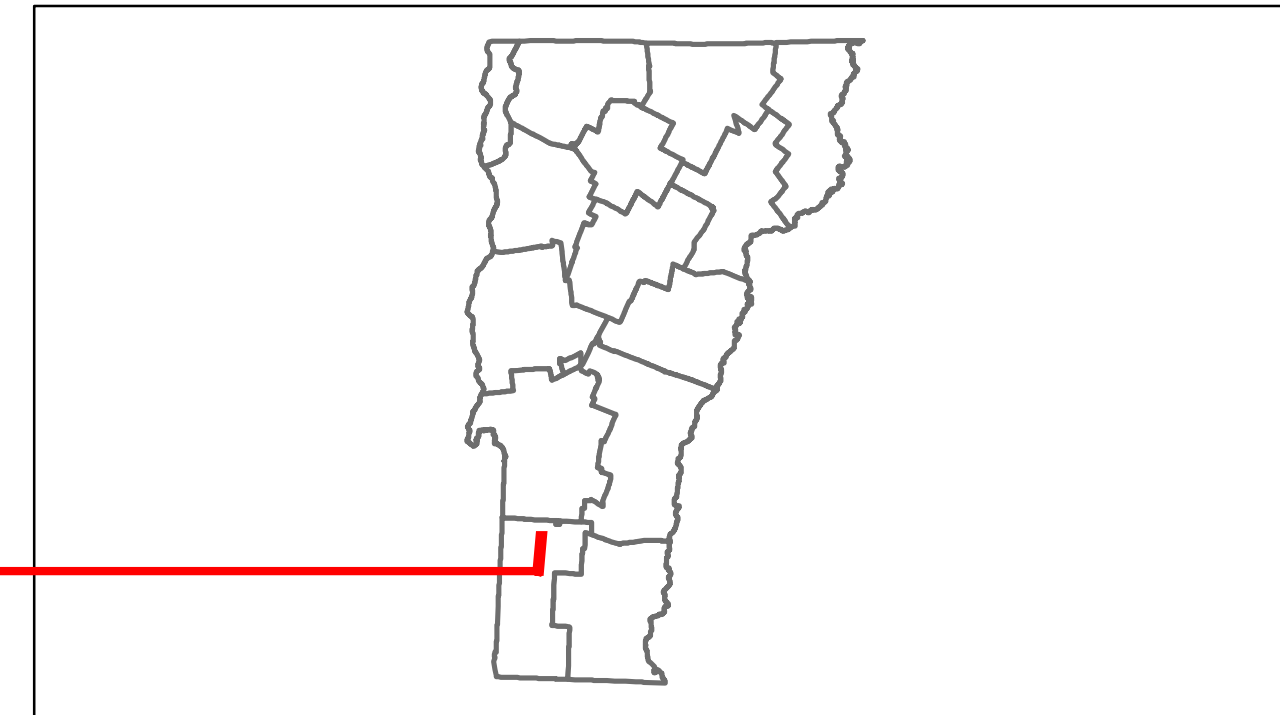


Route Log Progress Chart

DRAFT

Please Note: Errors and Omissions May Exist.
Contact the VTrans Mapping Unit with questions or concerns.

DISTRICT	TOWN	ROUTE
1	MANCHESTER	Maj-0119



Curves	
---------------	--

Grades	
---------------	--

Historic Projects	
--------------------------	--

Maintenance Garage	(Not State Maintained)
---------------------------	------------------------

Traffic Counters	588175, 588033, 588314
-------------------------	------------------------

Functional Class	7
-------------------------	---

Speed Zone	
-------------------	--

AADT Counts	2012: 1700, 1700, 1700; 2011: 1700, 1700, 1700; 2010: 1700, 1700, 1700; 2009: 1800, 1800, 1800; 2008: 1800, 1800, 1800
--------------------	--

Crash Locations	2012, 2011, 2010, 2009, 2008
------------------------	------------------------------

DESCRIPTION BLOCK

Historic Projects Retreatment, Resurface, Unknown, Bituminous Mix, Skippy Mix, Bituminous Seal, Bituminous Concrete, Gravel, Surface Treated Gravel, Plant Mix, Reclaimed Base and Bituminous Concrete, Concrete	Functional Class 1, 2, 3, 4, 5, 6, 7, 8, 9, 10, 11, 12, 13, 14, 15, 16, 17, 18, 19	Curves curve left, curve right	Road Widths (ft)	AADT (count)	Mileage by Functional Class By Sheet 0119 7 - Rural - Major collector 3.440	Mileage by Town By Sheet MANCHESTER - S01190206 3.44 of 3.44	DISTRICT 1	TOWN MANCHESTER	Date: 04/01/14	ROUTE Maj-0119 ETE mileage: 0.0 to 3.44
Crash Locations Fatal, Injury, Property Damage Only, Unknown Crash Type					Total Mileage: 3.440 mi		Total Mileage: 3.44 mi		1 of 1 TWN mileage: 0.0 to 3.44	