Route Log Progress Chart

DRAFT

Please Note: Errors and Omissions May Exist.
Contact the VTrans Mapping Unit with questions or concerns.

DISTRICT	TOWN	ROUTE
1	WINHALL	Maj-0118

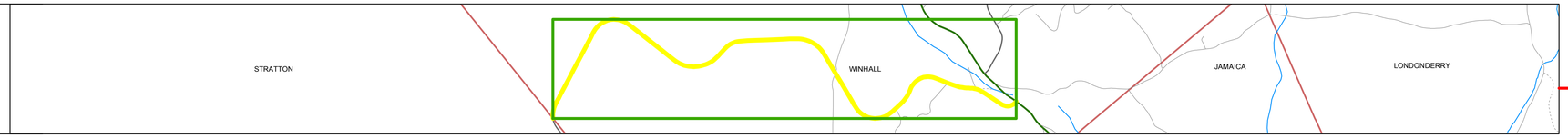

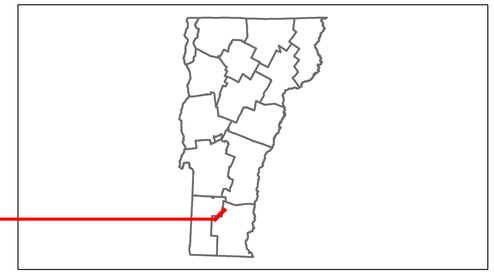

Stick Diagram

- Town Boundary
- Village/UC Boundaries
- District Boundaries
- State/Town Highway Change
- Divided Highway Limits
- Ghost Section Boundary
- FAU Limits
- Streams
- Town Center
- Primary Structures
- Secondary Structures
- Stations (Feet)
- Railroad Crossings
- Divided State Highway
- State Highway
- Divided Class 1 Town Highway
- Class 1 Town Highway

Scale:1in = 2000 FEET

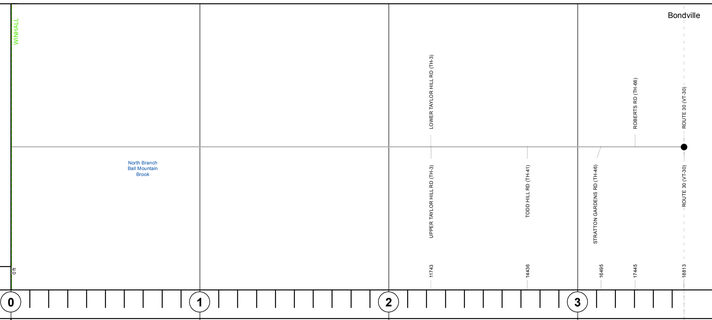

Road Widths

	0–1	1–2	2–3	3–end
Travellane	24		46	32
Roadway	32		50	32
Lane Count				
Base				
Subbase				

Curves

Grades

Historic Projects

Maintenance Garage

(Not State Maintained)

Traffic Counters

S6B061, S6B031

Functional Class

7

Speed Zone

AADT Counts

2012	3100
2011	3100
2010	3100
2009	3200
2008	3200

Crash Locations

2012, 2011, 2010, 2009, 2008

DESCRIPTION BLOCK

Historic Projects: Retreatment, Resurface, Unknown, Bituminous Mix, Skinny Mix, Bituminous Seal, Bituminous Concrete, Bituminous Macadam, Cold Plane and Bituminous Concrete, Concrete, Gravel, Surface Treated Gravel, Plant Mix, Reclaimed Base and Bituminous Concrete

Functional Class: 1, 2, 6, 7, 8, 11, 12, 14, 16, 17, 19

Speed Zones: 25, 30, 35, 40, 45, 50, 55, 60, 65

Curves: curve left, curve right

Grades: grade up, grade down

Road Widths: (ft)

Traffic Counters: (counter ID)

AADT: (count)

Crash Locations: Fatal, Injury, Property Damage Only, Unknown Crash Type

Mileage by Functional Class By Sheet

0118	7 - Rural - Major Collector	3.563

Total Mileage: 3.563 mi

Mileage by Town By Sheet

WINHALL - S01180216		3.563 of 3.563

Total Mileage: 3.563 mi

DISTRICT	TOWN	Date: 04/01/14	ROUTE
1	WINHALL	1 of 1 TWN mileage: 0.0 to 3.563	Maj-0118 ETE mileage: 2.58 to 6.143