


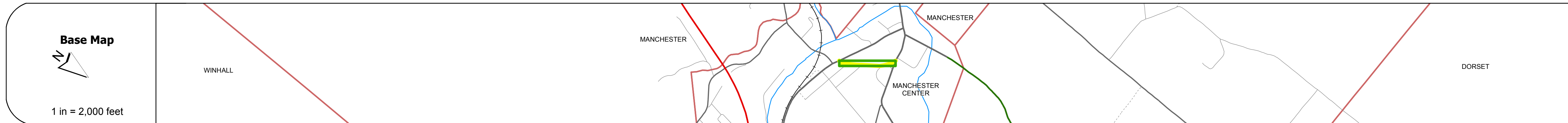
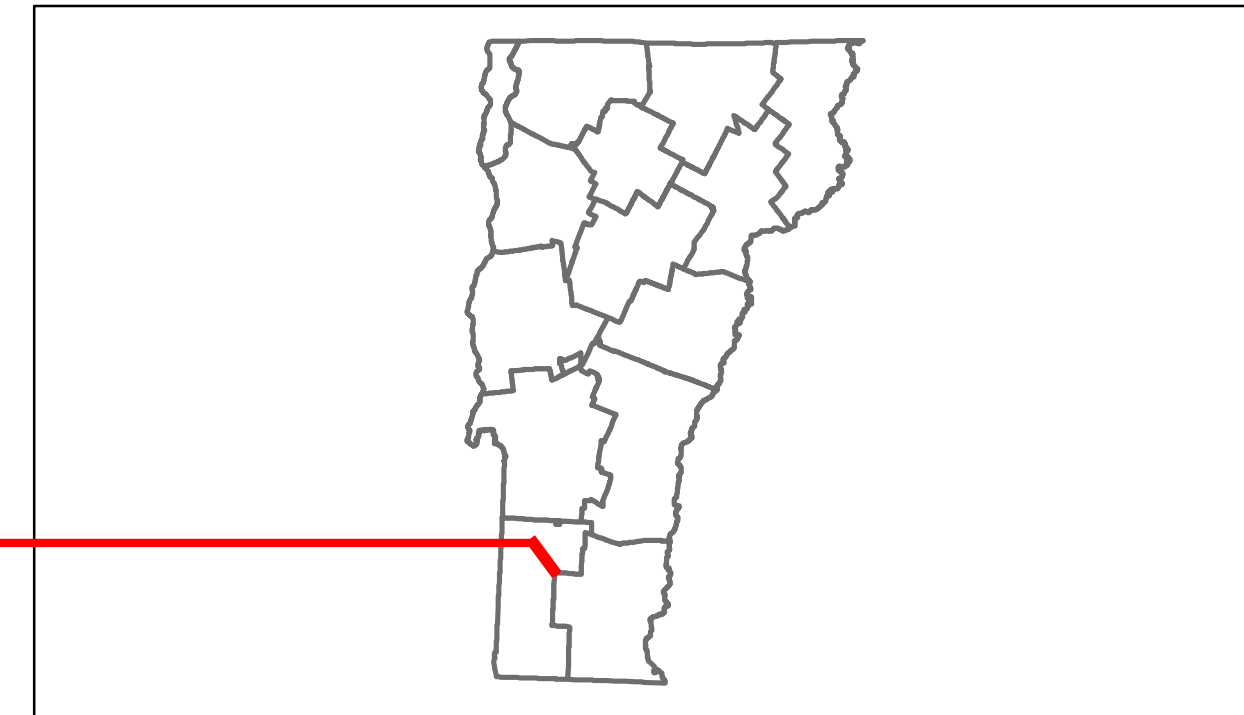


# Route Log Progress Chart

**DRAFT**

Please Note: Errors and Omissions May Exist.  
Contact the VTrans Mapping Unit with questions or concerns.

DISTRICT	TOWN	ROUTE
1	MANCHESTER	Maj-0116



<b>Curves</b>	
---------------	--

<b>Grades</b>	
---------------	--

<b>Historic Projects</b>	
--------------------------	--

<b>Maintenance Garage</b>	(Not State Maintained)
---------------------------	------------------------

<b>Traffic Counters</b>	968167
-------------------------	--------

<b>Functional Class</b>	7
-------------------------	---

<b>Speed Zone</b>	
-------------------	--

<b>AADT Counts</b>	2012: 3700, 3800, 1400 2011: 3700, 3800, 1400 2010: 3700, 3800, 1400 2009: 3700, 3800, 1300 2008: 3600, 3700, 1300
--------------------	--

<b>Crash Locations</b>	2012: <input type="checkbox"/> 2011: <input type="checkbox"/> 2010: <input type="checkbox"/> 2009: <input type="checkbox"/> 2008: <input type="checkbox"/>
------------------------	--

## DESCRIPTION BLOCK

<b>Historic Projects</b> Retreatment, Resurface, Unknown, Bituminous Mix, Skippy Mix, Bituminous Seal, Bituminous Concrete, Gravel, Surface Treated Gravel, Plant Mix, Reclaimed Base and Bituminous Concrete, Concrete	<b>Functional Class</b> 1, 2, 6, 7, 8, 11, 12, 14, 16, 17, 19	<b>Curves</b> curve left, curve right	<b>Road Widths</b> (ft)	<b>AADT</b> (count)	<b>Mileage by Functional Class By Sheet</b> 0116 7 - Rural - Major collector 0.400	<b>Mileage by Town By Sheet</b> MANCHESTER - S01160206 0.4 of 0.4	<b>DISTRICT</b> 1	<b>TOWN</b> MANCHESTER	<b>Date:</b> 04/01/14	<b>ROUTE</b> Maj-0116 ETE mileage: 0.0 to 0.4
<b>Crash Locations</b> Fatal, Injury, Property Damage Only, Unknown Crash Type						<b>Total Mileage:</b> 0.400 mi		<b>Total Mileage:</b> 0.4 mi		<b>1 of 1</b> TWN mileage: 0.0 to 0.4