


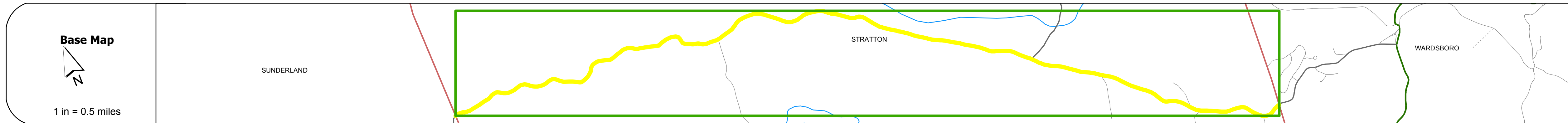
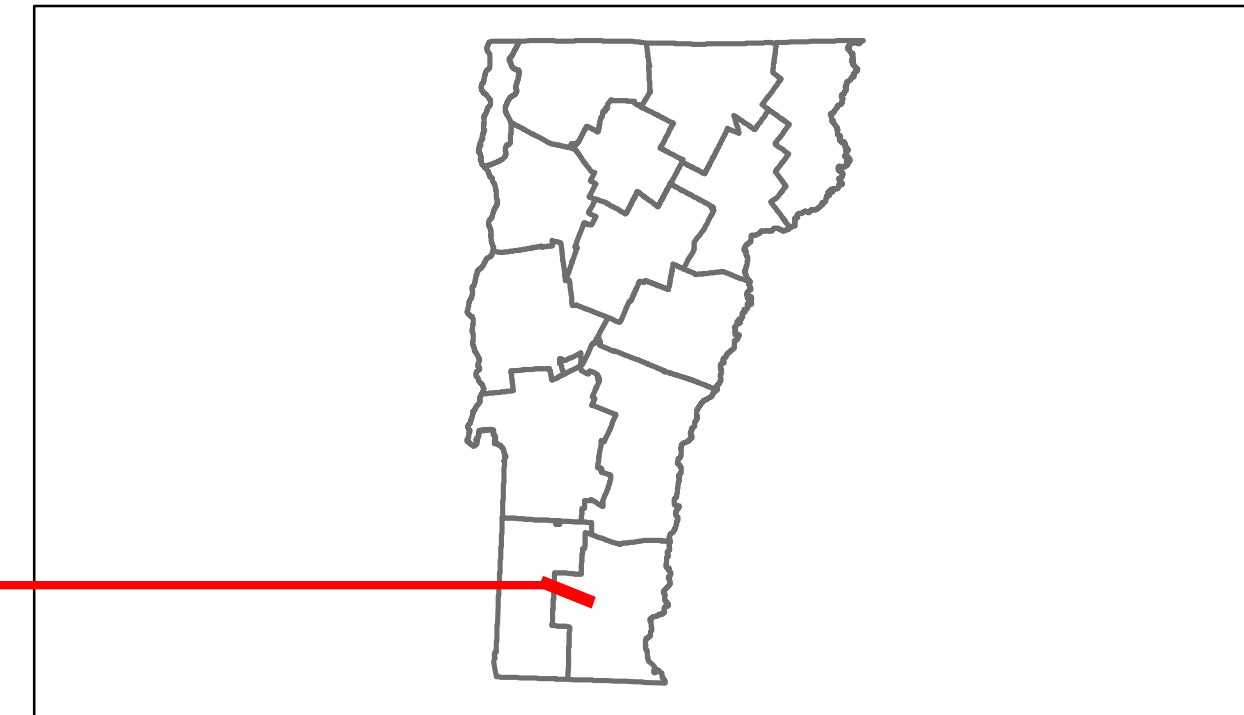


Route Log Progress Chart

DRAFT

Please Note: Errors and Omissions May Exist.
Contact the VTrans Mapping Unit with questions or concerns.

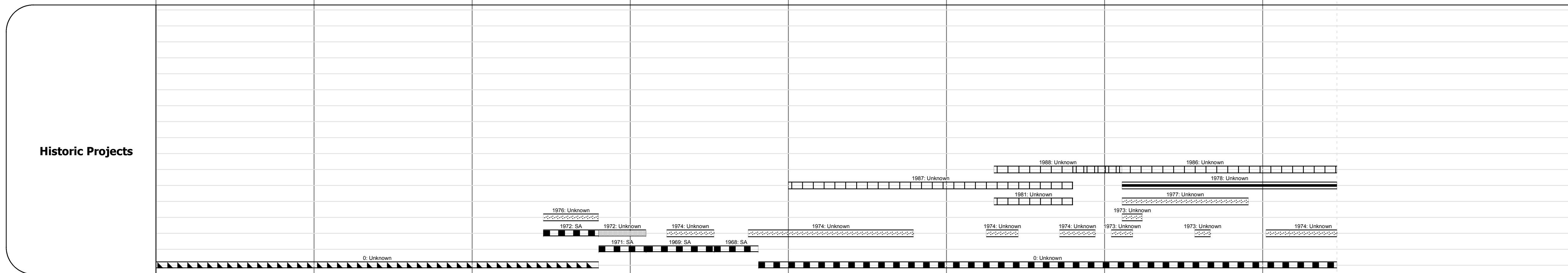
DISTRICT	TOWN	ROUTE
1	STRATTON	Maj-0114



Scale: 1in = 2000 FEET	0	1	2	3	4	5	6	7
Travellane	16	18				20		
Roadway	16	18				22		
Lane Count								
Base								
Subbase								

Curves								
--------	--	--	--	--	--	--	--	--

Grades								
--------	--	--	--	--	--	--	--	--



Maintenance Garage								
--------------------	--	--	--	--	--	--	--	--

Traffic Counters		58336			58337			
------------------	--	-------	--	--	-------	--	--	--

Functional Class						7		
------------------	--	--	--	--	--	---	--	--

Speed Zone								
------------	--	--	--	--	--	--	--	--

AADT Counts	2012	160				130		800
	2011	160				130		790
	2010	160				130		820
	2009	160				130		840
	2008	160				130		870

Crash Locations	2012							
	2011							
	2010							
	2009							
	2008							

DESCRIPTION BLOCK

Bridge 6:
Frame - 1955
Structure No. 200114000613162
Length: 27'
Width: 24.0'
Facility Carried: TR 01 FAS 114 FH6
Bridge Type: R.C. FRAME
Features Intersected: BLACK BROOK
Maintenance/Ownership: Town

Bridge 8:
Frame - 1955
Structure No. 200114000813162
Length: 22.0'
Width: 22.0'
Facility Carried: TR 01 FAS 114 FH6
Bridge Type: R.C. FRAME
Features Intersected: E BR DEERFIELD RIVER
Maintenance/Ownership: Town

Bridge 7:
Frame - 1955
Structure No. 200114000713162
Length: 24.4'
Width: 24.4'
Facility Carried: TR 01 FAS 114
Bridge Type: R.C. FRAME
Features Intersected: WARDBORO BROOK
Surface: Bituminous
Maintenance/Ownership: Town

Historic Projects Retreatment, Resurface, Unknown, Bituminous Mix, Skippy Mix, Bituminous Seal, Bituminous Concrete, Surface Treated Gravel, Plant Mix, Reclaimed Base and Bituminous Concrete, Concrete, Gravel, Cold Pipe and Concrete, Reclaimed Base and Bituminous Concrete	Functional Class 1, 2, 3, 4, 5, 6, 7, 8, 9, 10, 11, 12, 13, 14, 15, 16, 17, 18, 19	Curves - curve left, - curve right	Road Widths (ft)	Traffic Counters (counter ID)	AADT (count)	Crash Locations Fatal, Injury, Property Damage Only, Unknown Crash Type	Mileage by Functional Class By Sheet 0114 7 - Rural - Major collector 7.470	Mileage by Town By Sheet STRATTON - S01141316 7.47 of 7.47	DISTRICT 1	TOWN STRATTON	Date: 04/01/14	ROUTE Maj-0114 ETE mileage: 11.28 to 18.75
Total Mileage: 7.470 mi						Total Mileage: 7.47 mi						

For More Information Contact - Vermont Agency of Transportation, Policy, Planning and Intermodal Development Division - Mapping Unit, 1 National Life Drive, Montpelier, VT 05633-5001 Telephone: 802-828-2600.