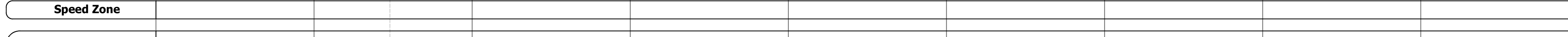

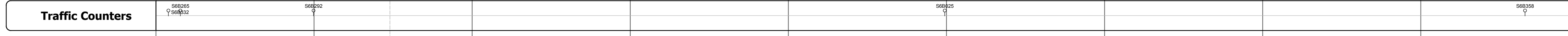
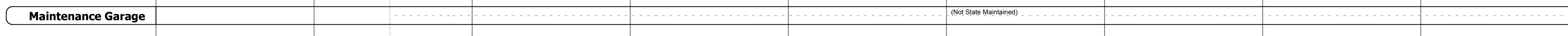

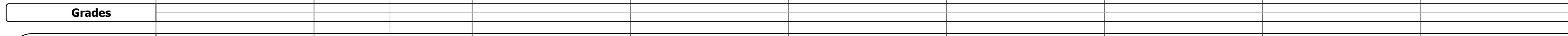

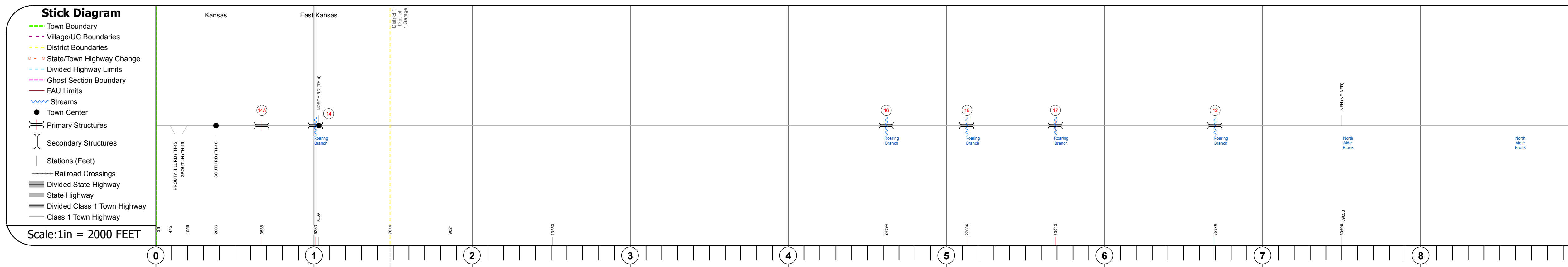
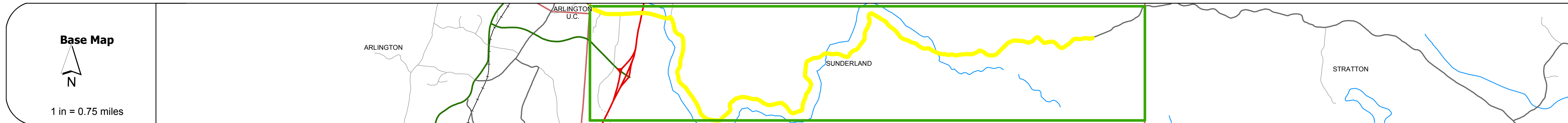
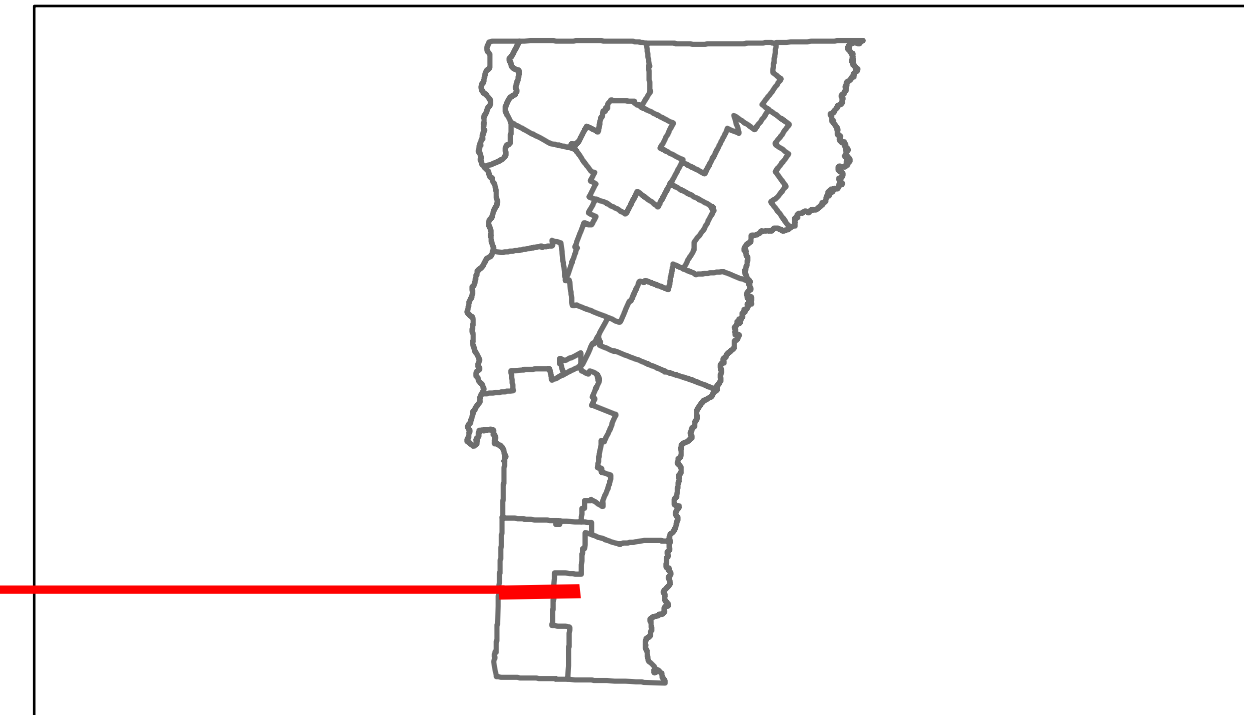


DISTRICT	TOWN	ROUTE
1	SUNDERLAND	Maj-0114



Year	940		950		90		50	
	2012	940	950	90	50	90	50	50
2011	930	940	90	50	90	50	60	
2010	970	910	90	60	90	60	60	
2009	1000	870	90	60	90	60	70	
2008	1100	840	90	70	90	70	70	

Year	940		950		90		50	
	2012	940	950	90	50	90	50	50
2011	930	940	90	50	90	50	60	
2010	970	910	90	60	90	60	60	
2009	1000	870	90	60	90	60	70	
2008	1100	840	90	70	90	70	70	

DESCRIPTION BLOCK

Bridge 14A:
Stringer/multi-beam or girder - 1982
Structure No. 200114014A02152
Length: 108'
Width: 34.0'
Under Clearance: 16.42'
Facility Carried: TR 03 FAS 114
Bridge Type: WELDED PLATE GIRDER
Features Intersected: US 7 UNDER FAS 114 TR3
Surface: Bituminous
Maintenance/Ownership: State

Bridge 14:
Stringer/multi-beam or girder - 2006
Structure No. 200114001402152
Length: 89'
Width: 21.8'
Facility Carried: TR 03 FAS 114
Bridge Type: CURVED WLD PLT GIRD
Features Intersected: ROARING BRANCH BROOK
Maintenance/Ownership: Town

Bridge 16:
Stringer/multi-beam or girder - 1935
Structure No. 200114001602152
Length: 61'
Width: 11.7'
Facility Carried: TR 03 FAS 114 FH6
Bridge Type: ROLLED BM W TIM DK
Features Intersected: ROARING BRANCH BROOK
Surface: Timber
Maintenance/Ownership: Town

Bridge 15:
Stringer/multi-beam or girder - 1939
Structure No. 200114001502152
Length: 94'
Width: 11.8'
Facility Carried: TR 03 FAS 114 FH6
Bridge Type: ROLLED BEAM
Features Intersected: ROARING BRANCH BROOK
Maintenance/Ownership: Town

Bridge 17:
Stringer/multi-beam or girder - 1935
Structure No. 200114001702152
Length: 59'
Width: 12.0'
Facility Carried: TR 03 FAS 114 FH6
Bridge Type: ROLLED BM W TIM DK
Features Intersected: ROARING BRANCH BROOK
Surface: Timber
Maintenance/Ownership: Town

Bridge 12:
Stringer/multi-beam or girder - 1966
Structure No. 200114001202152
Length: 37'
Width: 24.1'
Facility Carried: TR 03 FAS 114 FH6
Bridge Type: ROLLED BEAM
Features Intersected: ROARING BRANCH BROOK
Maintenance/Ownership: Town

Historic Projects Retreatment, Resurface, Bituminous, Macadam, Skimmy Mix, Bituminous Seal, Concrete, Gravel, Surface Treated Gravel, Plant Mix, Reclaimed Base and Bituminous Concrete, Concrete	Functional Class 1, 2, 3, 4, 5, 6, 7, 8, 9, 10, 11, 12, 13, 14, 15, 16, 17, 18, 19	Curves curve left, curve right	Road Widths (ft)	Traffic Counters (counter ID)	AADT (count)	Crash Locations Fatal, Injury, Property Damage Only, Unknown Crash Type	Mileage by Functional Class By Sheet 0114 7 - Rural - Major collector 9.000	Mileage by Town By Sheet SUNDERLAND - S01140215 9.0 of 9.8	DISTRICT 1	TOWN SUNDERLAND	Date: 04/01/14	ROUTE Maj-0114 ETE mileage: 1.48 to 10.48
						Total Mileage: 9.000 mi	Total Mileage: 9.0 mi	1 of 2 TWN mileage: 0.0 to 9.0				