

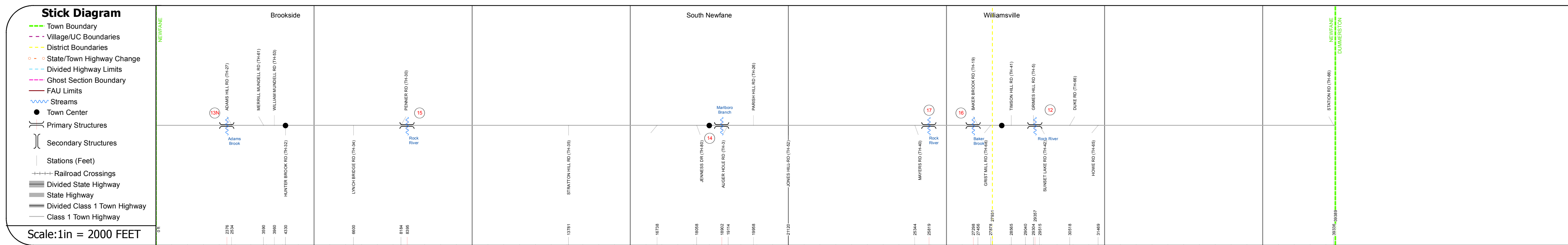
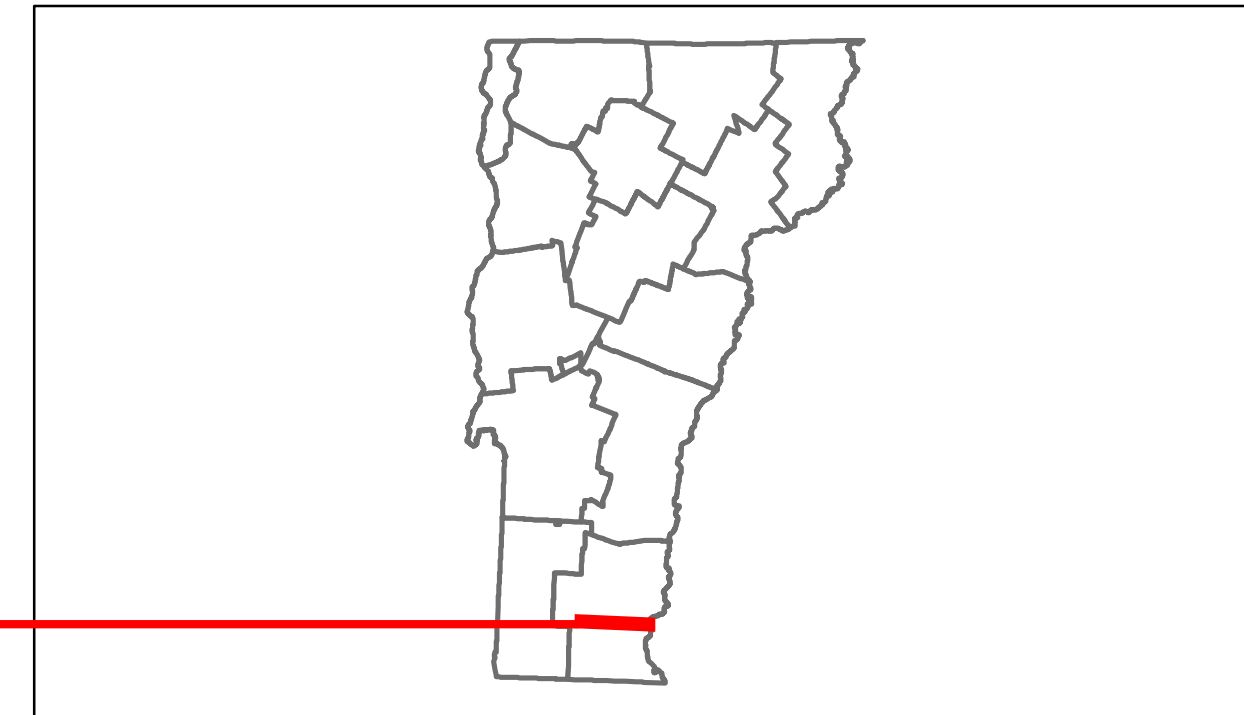


# Route Log Progress Chart

**DRAFT**

Please Note: Errors and Omissions May Exist.  
Contact the VTrans Mapping Unit with questions or concerns.

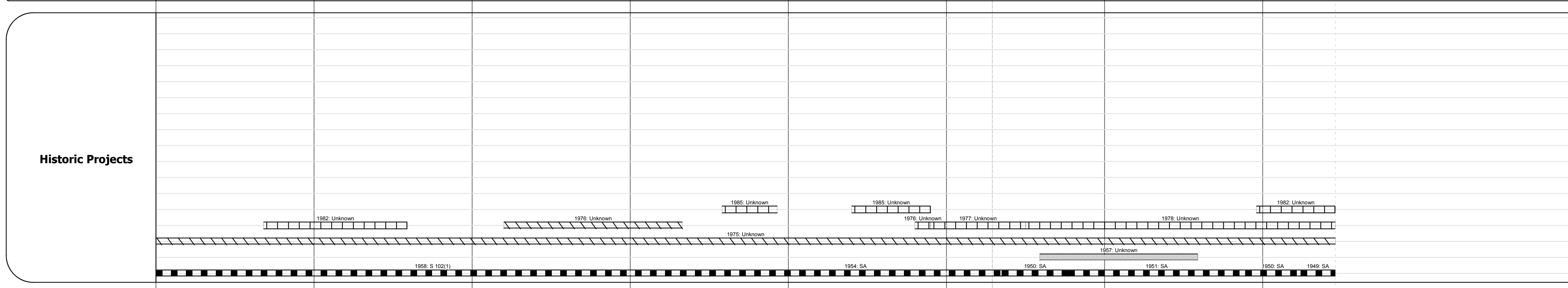
DISTRICT	TOWN	ROUTE
2	NEWFANE	Maj-0106



Road Widths	Travellane	Roadway	Lane Count	Base	Subbase

Curves

Grades



Maintenance Garage
(Not State Maintained)

Traffic Counters
56X353, 56X352, 56X350, 56X354

Functional Class
7

Speed Zone

ADT Counts	2012	2011	2010	2009	2008
	1100	1100	1100	1100	1100
	1600	1600	1600	1600	1600
	1500	1500	1500	1500	1500

Crash Locations	2012	2011	2010	2009	2008

## DESCRIPTION BLOCK

**Bridge 13N:**  
Stringer/multi-beam or girder - 1939  
Structure No. 200106013N13122  
Length: 99'  
Width: 23.8'  
Facility Carried: TR 02 FAS 106  
Bridge Type: ROLLED BEAM  
Features Intersected: ADAMS BROOK  
Surface: Bituminous  
Maintenance/Ownership: Town

**Bridge 15:**  
Stringer/multi-beam or girder - 1939  
Structure No. 200106001513122  
Length: 238'  
Width: 24.1'  
Facility Carried: TR 02 FAS 106  
Bridge Type: 3 SPAN ROLLED BEAM  
Features Intersected: ROCK RIVER  
Surface: Concrete  
Maintenance/Ownership: Town

**Bridge 14:**  
Stringer/multi-beam or girder - 2012  
Structure No. 200106001413122  
Length: 122'  
Width: 21.2'  
Weight Limit: 0  
Facility Carried: TR 02 FAS 106  
Bridge Type: WELDED PLATE GIRDER  
Features Intersected: MARLBORO BRANCH  
Surface: Bituminous  
Maintenance/Ownership: Town

**Bridge 17:**  
Truss - thru - 1870  
Structure No. 200106001713122  
Length: 120'  
Height: 11.83'  
Width: 12.0'  
Weight Limit: 10  
Facility Carried: TR 02 FAS 106  
Bridge Type: TOWN LATTICE COV BR  
Features Intersected: ROCK RIVER  
1  
Covered: ROCK RIVER  
Surface: Timber  
Maintenance/Ownership: Town

**Bridge 16:**  
Stringer/multi-beam or girder - 1954  
Structure No. 200106001613122  
Length: 74'  
Width: 25.8'  
Facility Carried: TR 01 FAS 106  
Bridge Type: ROLLED BEAM  
Features Intersected: BAKER BROOK  
Surface: Bituminous  
Maintenance/Ownership: Town

**Culvert 12:**  
Culvert - 1910  
Structure No. 200106001213122  
Length: 100'  
Width: 17.6'  
Facility Carried: TR 02 FAS 106  
Bridge Type: CONCRETE ARCH  
Features Intersected: ROCK RIVER  
Maintenance/Ownership: Town

Historic Projects	Functional Class	Curves	Road Widths	AADT	Mileage by Functional Class By Sheet	Mileage by Town By Sheet	DISTRICT	TOWN	Date: 04/01/14	ROUTE
Retreatment, Resurface, Bituminous, Macadam, Skimny Mix, Bituminous Seal	1-19	Curve left, Curve right	(ft)	(count)	0106 7 - Rural - Major collector 7.460	NEWFANE - S01061312 7.46 of 7.46	2	NEWFANE	1 of 1 TWN mileage: 0.0 to 7.46	Maj-0106 ETE mileage: 5.29 to 12.75
Gravel, Surface Treated Gravel, Plant Mix, Reclaimed Base and Bituminous Concrete, Concrete	Speed Zones	Grades	Traffic Counters	Crash Locations	Total Mileage: 7.460 mi		Total Mileage: 7.46 mi			