

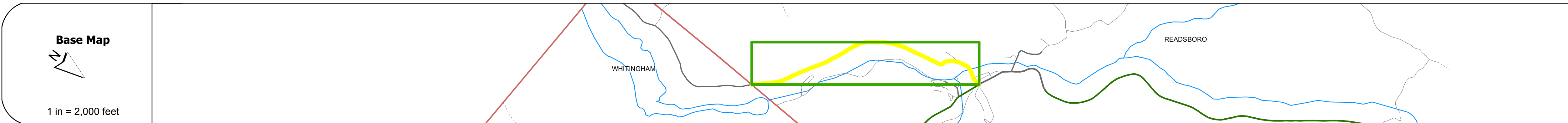
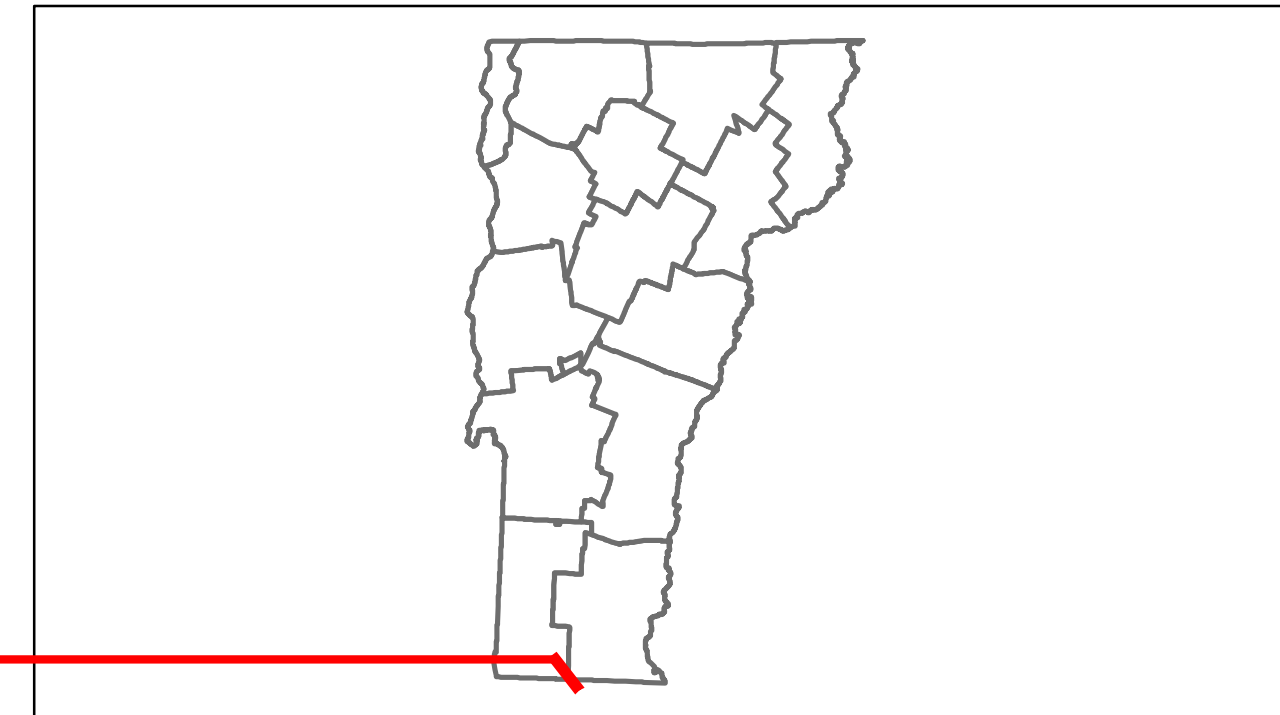


Route Log Progress Chart

DRAFT

Please Note: Errors and Omissions May Exist.
Contact the VTrans Mapping Unit with questions or concerns.

DISTRICT	TOWN	ROUTE
1	READSBORO	Maj-0105



Stick Diagram


- Town Boundary
- Village/UC Boundaries
- District Boundaries
- State/Town Highway Change
- Divided Highway Limits
- Ghost Section Boundary
- FAU Limits
- Streams
- Town Center
- Primary Structures
- Secondary Structures
- Stations (Feet)
- Railroad Crossings
- Divided State Highway
- State Highway
- Divided Class 1 Town Highway
- Class 1 Town Highway

Scale: 1in = 2000 FEET



DESCRIPTION BLOCK

Bridge 32:
 Stringer/multi-beam or girder - 1919
 Structure No. 200105003202092
 Length: 127'
 Width: 37.3'
 Facility Carried: TR 02 FAS 105
 Bridge Type: 2 SPAN ROLLED BEAM
 Features Intersected: W. BR. DEERFIELD RIVER
 Surface: Bituminous
 Maintenance/Ownership: Town



Curves	
---------------	--

Grades	
---------------	--



Maintenance Garage	(Not State Maintained)
---------------------------	------------------------

Traffic Counters	968354, 968230, 968200, 968229
-------------------------	--------------------------------

Functional Class	7
-------------------------	---

Speed Zone	
-------------------	--

AADT Counts	2012: 260, 260, 260	2011: 260, 260, 260	2010: 270, 280, 280	2009: 270, 310, 310	2008: 280, 330, 330
--------------------	---------------------	---------------------	---------------------	---------------------	---------------------

Crash Locations	2012: 1	2011: 0	2010: 0	2009: 0	2008: 0
------------------------	---------	---------	---------	---------	---------

Historic Projects Retreatment, Resurface, Unknown, Bituminous Mix, Skippy Mix, Bituminous Seal, Bituminous Concrete, Surface Treated Gravel, Plant Mix, Reclaimed Base and Bituminous Concrete, Concrete	Functional Class 1, 2, 6, 7, 8, 11, 12, 14, 16, 17, 19	Curves curve left, curve right	Road Widths (ft)	AADT (count)	Mileage by Functional Class By Sheet 0105 7 - Rural - Major collector 1.600	Mileage by Town By Sheet READSBORO - S01050209 1.6 of 1.6	DISTRICT 1	TOWN READSBORO	Date: 04/01/14	ROUTE Maj-0105 ETE mileage: 1.27 to 2.87
Crash Locations Fatal, Injury, Property Damage Only, Unknown Crash Type	Speed Zones 25, 30, 35, 40, 45, 50, 55, 60, 65	Grades grade up, grade down	Traffic Counters (counter ID)	Total Mileage: 1.600 mi	Total Mileage: 1.6 mi	1 of 1 TWN mileage: 0.0 to 1.6				