

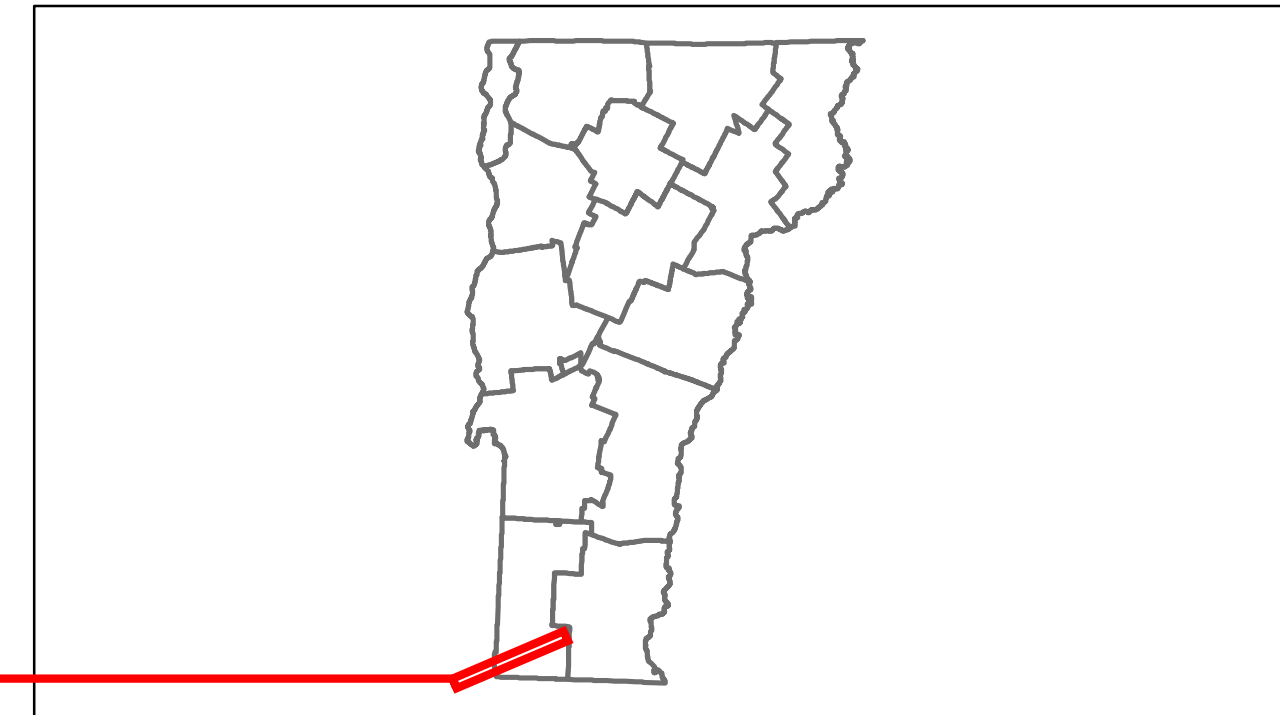


# Route Log Progress Chart

**DRAFT**

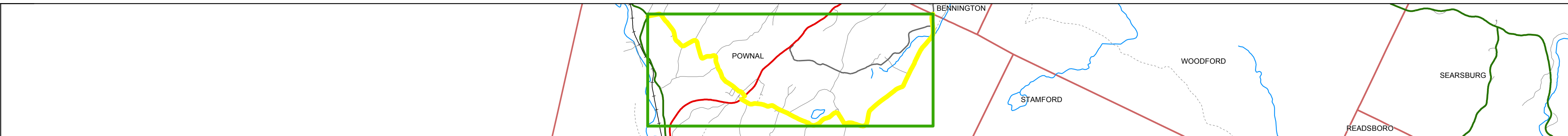
Please Note: Errors and Omissions May Exist.  
Contact the VTrans Mapping Unit with questions or concerns.

DISTRICT	TOWN	ROUTE
1	POWNAL	Maj-0103



**Base Map**

1 in = 1.25 miles



**Stick Diagram**

- Town Boundary
- Village/UC Boundaries
- District Boundaries
- State/Town Highway Change
- Divided Highway Limits
- Ghost Section Boundary
- FAU Limits
- Streams
- Town Center
- Primary Structures
- Secondary Structures
- Stations (Feet)
- Railroad Crossings
- Divided State Highway
- State Highway
- Divided Class 1 Town Highway
- Class 1 Town Highway

Scale: 1in = 2000 FEET




## DESCRIPTION BLOCK

<b>Road Widths</b>	Travellane	21	24	22	20		
	Roadway	25	28	28	22		
	Lane Count						
	Base						
	Subbase						

<b>Curves</b>							
---------------	--	--	--	--	--	--	--

<b>Grades</b>							
---------------	--	--	--	--	--	--	--



<b>Maintenance Garage</b>	(Not State Maintained)						(Not State Maintained)
---------------------------	------------------------	--	--	--	--	--	------------------------

<b>Traffic Counters</b>	566349		566348		566347		566346
-------------------------	--------	--	--------	--	--------	--	--------

<b>Functional Class</b>	7						7
-------------------------	---	--	--	--	--	--	---

<b>Speed Zone</b>							
-------------------	--	--	--	--	--	--	--

<b>AADT Counts</b>	2012	790	1600	1200	550	1000
	2011	780	1600	1200	540	1000
	2010	780	1600	1200	540	990
	2009	790	1600	1200	530	970
	2008	790	1600	1200	530	960

<b>Crash Locations</b>	2012						
	2011						
	2010						
	2009						
	2008						

<b>Historic Projects</b> Retreatment, Resurface, Unknown, Bituminous Mix, Skimmy Mix, Bituminous Seal, Bituminous Concrete, Gravel, Surface Treated Gravel, Plant Mix, Reclaimed Base and Bituminous Concrete, Concrete	<b>Functional Class</b> 1-19, 2-19, 6-16, 7-17, 8-14, 11-16, 12-17, 14-19	<b>Curves</b> curve left, curve right	<b>Road Widths</b> (ft)	<b>Traffic Counters</b> (counter ID)	<b>AADT</b> (count)	<b>Mileage by Functional Class By Sheet</b> 0103 7 - Rural - Major collector 8.140	<b>Mileage by Town By Sheet</b> POWNAL - S01030208 Ghost Section - US-7 (4.828 to 4.738) 8.14 of 8.14 0.090	<b>DISTRICT</b> 1	<b>TOWN</b> POWNAL	<b>Date:</b> 04/01/14	<b>ROUTE</b> Maj-0103 ETE mileage: 0.0 to 8.14
						<b>Crash Locations</b> Fatal, Injury, Property Damage Only, Unknown Crash Type					

For More Information Contact - Vermont Agency of Transportation, Policy, Planning and Intermodal Development Division - Mapping Unit, 1 National Life Drive, Montpelier, VT 05633-5001 Telephone: 802-828-2600.