

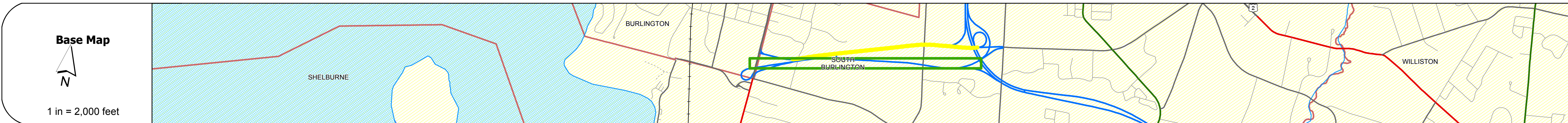
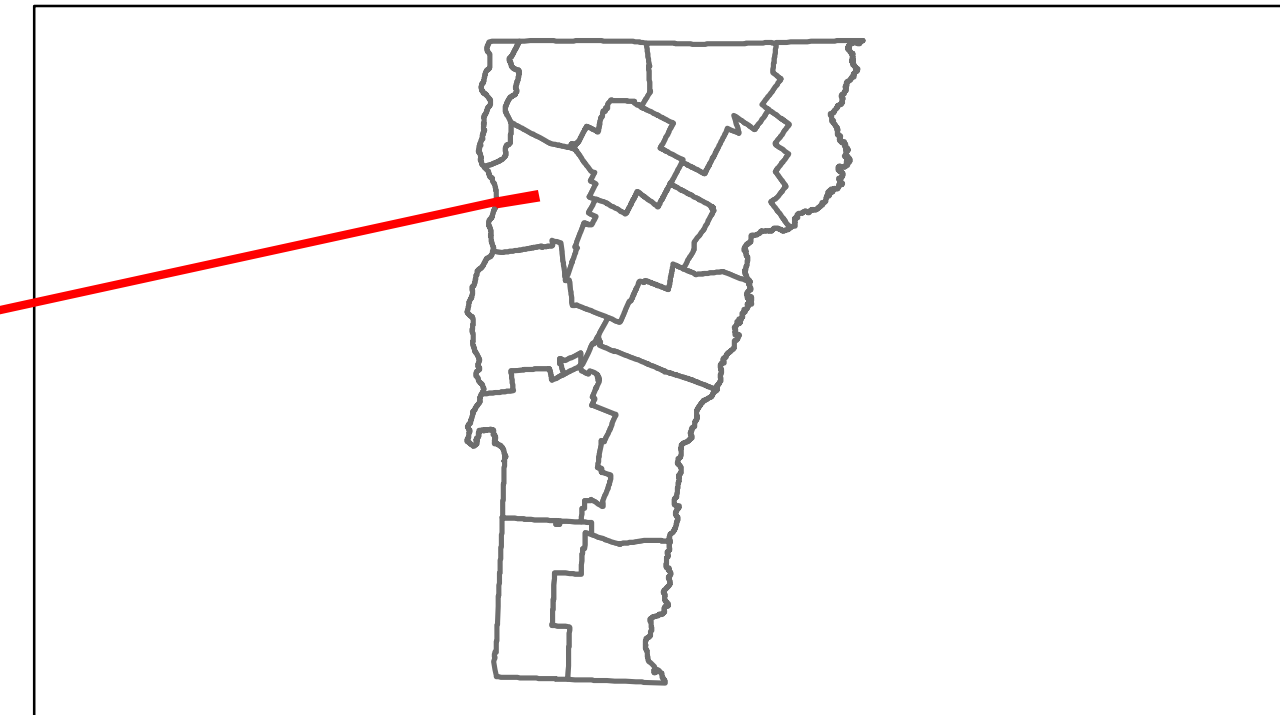


Route Log Progress Chart

DRAFT

Please Note: Errors and Omissions May Exist.
Contact the VTrans Mapping Unit with questions or concerns.

DISTRICT	TOWN	ROUTE
	ETE	I-189



Stick Diagram

- Town Boundary
- Village/UC Boundaries
- District Boundaries
- State/Town Highway Change
- Divided Highway Limits
- Ghost Section Boundary
- FAU Limits
- Streams
- Town Center
- Primary Structures
- Secondary Structures
- Stations (Feet)
- Railroad Crossings
- Divided State Highway
- State Highway
- Divided Class 1 Town Highway
- Class 1 Town Highway

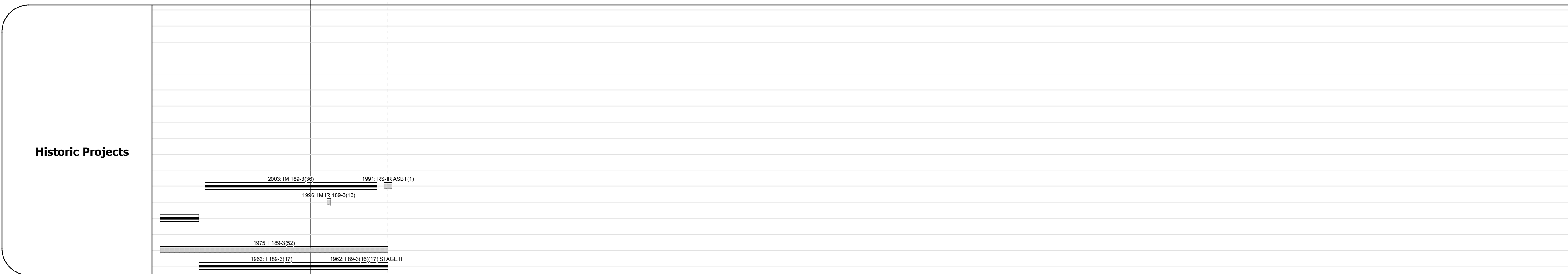
Scale: 1in = 2000 FEET



Road Widths	<table border="1"> <tr> <td>Travellane</td> <td>24</td> <td>38</td> <td>28</td> <td>24</td> </tr> <tr> <td>Roadway</td> <td>40-44</td> <td>38</td> <td>42</td> <td>39</td> </tr> <tr> <td>Lane Count</td> <td colspan="4">2</td> </tr> <tr> <td>Base</td> <td colspan="4">Two 2 1/2" Pen. Mac. Base Courses</td> </tr> <tr> <td>Subbase</td> <td colspan="4">24" Crushed Rock</td> </tr> </table>	Travellane	24	38	28	24	Roadway	40-44	38	42	39	Lane Count	2				Base	Two 2 1/2" Pen. Mac. Base Courses				Subbase	24" Crushed Rock			
Travellane	24	38	28	24																						
Roadway	40-44	38	42	39																						
Lane Count	2																									
Base	Two 2 1/2" Pen. Mac. Base Courses																									
Subbase	24" Crushed Rock																									

Curves	
---------------	--

Grades	
---------------	--



Maintenance Garage	District 5 - Chimney Corners Garage
---------------------------	-------------------------------------

Traffic Counters	562099
-------------------------	--------

Functional Class	11
-------------------------	----

Speed Zone	
-------------------	--

AADT Counts	2012	
	2011	
	2010	
	2009	
	2008	

Crash Locations	2012	
	2011	
	2010	
	2009	
	2008	

DESCRIPTION BLOCK

Bridge 2W:
Stringer/multi-beam or girder - 1962
Structure No. 200189002W04142
Length: 69'
Width: 43.3'
Under Clearance: 13.75'
Facility Carried: I 00189 SPUR
Bridge Type: ROLLED BEAM
Features Intersected: I 189 OVER FARRELL
Surface: Bituminous
Maintenance/Ownership: State

Culvert 2-1W:
Culvert - 1962
Structure No. 3001892-1W04141
Length: 8'
Under Clearance: 7.0'
Facility Carried: I189
Bridge Type: C.G.M.P.P
Features Intersected: POTASH BRK
Maintenance: State

Bridge 3W:
Stringer/multi-beam or girder - 1962
Structure No. 200189003W04142
Length: 127'
Width: 38.0'
Under Clearance: 13.67'
Facility Carried: I 00189 SPUR
Bridge Type: 3 SPAN ROLLED BEAM
Features Intersected: I 189 OVER SPEAR ST
Surface: Bituminous
Maintenance/Ownership: State

Bridge 4W:
Stringer/multi-beam or girder - 1962
Structure No. 200189004W04142
Length: 266'
Width: 30.0'
Under Clearance: 16.5'
Facility Carried: I 00189 SPUR
Bridge Type: 4 SP ROLLED BEAM
Features Intersected: I 189 WB OVER I 89
Surface: Bituminous
Maintenance/Ownership: State

<p>Historic Projects</p> <ul style="list-style-type: none"> Retreatment Resurface Unknown Bituminous Mix Skimny Mix Bituminous Seal Concrete Gravel Surface Treated Gravel Plant Mix Reclaimed Base and Bituminous Concrete 	<p>Functional Class</p> <ul style="list-style-type: none"> 1 2 6 7 8 11 12 14 16 17 19 <p>Speed Zones</p> <ul style="list-style-type: none"> 25 30 35 40 45 50 55 60 65 	<p>Curves</p> <ul style="list-style-type: none"> curve left curve right <p>Grades</p> <ul style="list-style-type: none"> grade up grade down 	<p>Road Widths</p> <p>(ft)</p>	<p>Traffic Counters</p> <p>(counter ID)</p>	<p>AADT</p> <p>(count)</p>	<p>Crash Locations</p> <ul style="list-style-type: none"> Fatal Injury Property Damage Only Unknown Crash Type 	<p>Mileage by Functional Class By Sheet</p> <p>189-1 11 - Urban - Principal Arterial - Interstate 1.193</p>	<p>Mileage by Town By Sheet</p> <p>ETE - I189-0000w 1.193 of 1.193</p>	<p>DISTRICT</p>	<p>TOWN</p> <p>ETE</p>	<p>Date: 04/01/14</p>	<p>ROUTE</p> <p>I-189</p> <p>ETE mileage: 0.295 to 1.488</p>	
							Total Mileage: 1.193 mi	Total Mileage: 1.193 mi			1 of 1	TWN mileage: 0.295 to 1.488	