

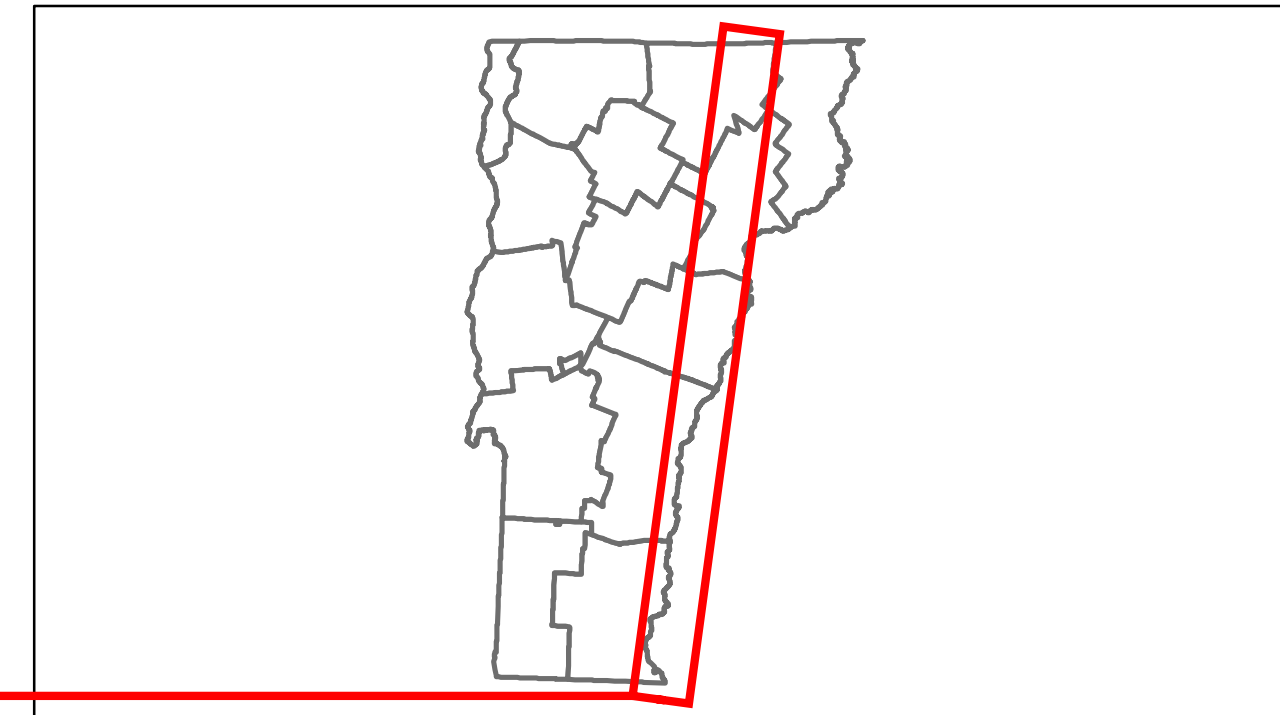


Route Log Progress Chart

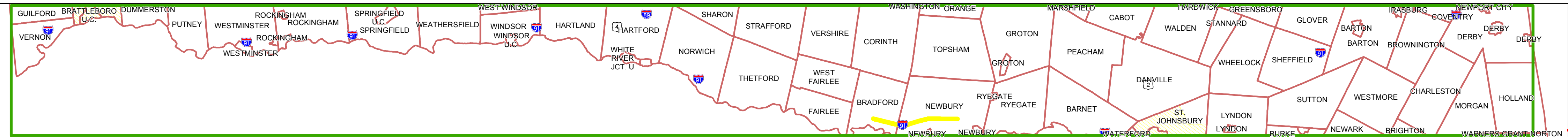
DRAFT

Please Note: Errors and Omissions May Exist.
Contact the VTrans Mapping Unit with questions or concerns.

DISTRICT	TOWN	ROUTE
	ETE	I-91



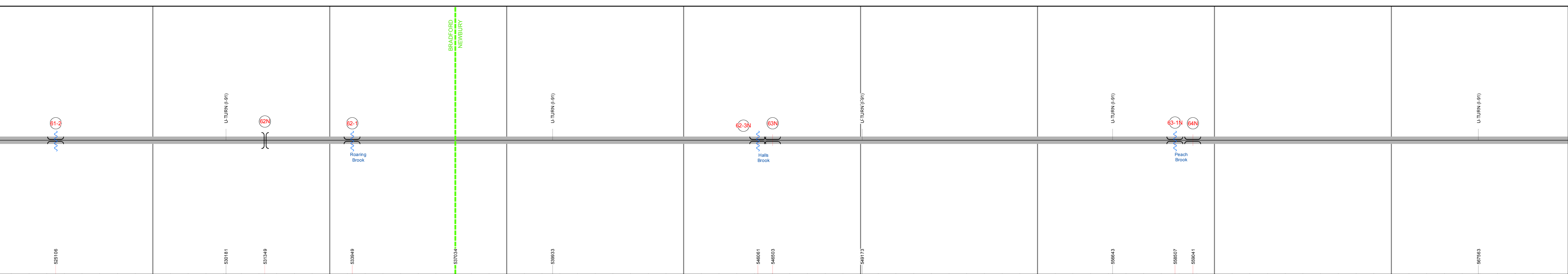
Base Map



Stick Diagram


- Town Boundary
- Village/UC Boundaries
- District Boundaries
- State/Town Highway Change
- Divided Highway Limits
- Ghost Section Boundary
- FAU Limits
- Streams
- Town Center
- Primary Structures
- Secondary Structures
- Stations (Feet)
- Railroad Crossings
- Divided State Highway
- State Highway
- Divided Class 1 Town Highway
- Class 1 Town Highway

Scale: 1in = 2000 FEET




Road Widths

Travellane	
Roadway	
Lane Count	
Base	
Subbase	



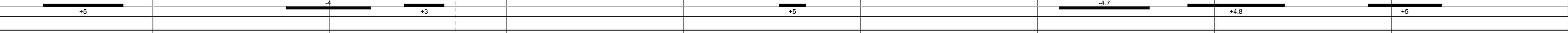
Curves

Curve	
-------	--




Grades

Grade	
-------	--



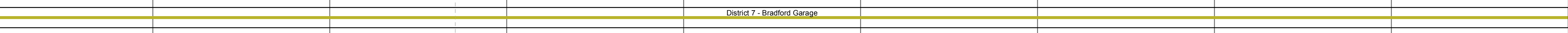
Historic Projects

Project	
---------	--



Maintenance Garage

Garage	
--------	--



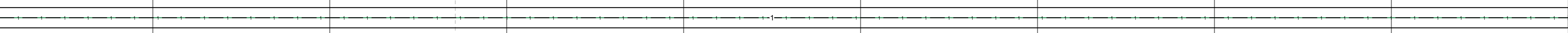
Traffic Counters

Counter	
---------	--




Functional Class

Class	
-------	--




Speed Zone

Zone	
------	--




AADT Counts

Year	2012	5500
Year	2011	5400
Year	2010	5300
Year	2009	5300
Year	2008	5300



Crash Locations

Year	2012	
Year	2011	
Year	2010	
Year	2009	
Year	2008	



DESCRIPTION BLOCK

Culvert 61-2:
Culvert - 1972
Structure No. 30009161-209011
Length: 7'
Under Clearance: 8.0'
Facility Carried: I91
Bridge Type: CGMPP
Features Intersected: BROOK
Maintenance: State

Bridge 62N:
Stringer/multi-beam or girder - 1973
Structure No. 200901D62N09011
Length: 132'
Height: 0.0'
Weight Limit: 0
Facility Carried: TR 00003
Bridge Type: WELDED PLATE GIRDER
Features Intersected: I 91 UNDER TH NO 3

Culvert 62-1:
Culvert - 1972
Structure No. 30009162-109011
Length: 10'
Under Clearance: 8.0'
Facility Carried: I91
Bridge Type: R C BOX
Features Intersected: ROARING BROOK
Maintenance: State

Culvert 62-3N:
Culvert - 1974
Structure No. 300091623N09071
Length: 10'
Under Clearance: 10.0'
Facility Carried: I91
Bridge Type: CGMPP
Features Intersected: HALLS BROOK
Maintenance: State

Bridge 63N:
Stringer/multi-beam or girder - 1973
Structure No. 200091063N09072
Length: 105'
Width: 39.5'
Under Clearance: 14.0'
Facility Carried: I 00091 ML
Bridge Type: WELDED PLATE GIRDER
Features Intersected: I 91 OVER TH NO 1
Surface: Bituminous
Maintenance/Ownership: State

Culvert 63-1N:
Culvert - 1973
Structure No. 300091631N09071
Length: 18'
Under Clearance: 12.0'
Facility Carried: I91
Bridge Type: CGMPA
Features Intersected: PEACH BROOK
Maintenance: State

Bridge 64N:
Stringer/multi-beam or girder - 1973
Structure No. 200091064N09072
Length: 98'
Width: 36.6'
Under Clearance: 14.67'
Facility Carried: I 00091 ML
Bridge Type: WELDED PLATE GIRDER
Features Intersected: I 91 OVER TH NO 4
Surface: Bituminous
Maintenance/Ownership: State

<p>Historic Projects</p> <ul style="list-style-type: none"> Retreatment Resurface Unknown Bituminous Mix Skimny Mix Bituminous Seal 	<p>Functional Class</p> <ul style="list-style-type: none"> 1 2 6 7 8 11 12 14 16 17 19 <p>Speed Zones</p> <ul style="list-style-type: none"> 25 30 35 40 45 50 55 60 65 	<p>Curves</p> <ul style="list-style-type: none"> curve left curve right <p>Grades</p> <ul style="list-style-type: none"> grade up grade down 	<p>Road Widths</p> <p>(ft)</p> <p>Traffic Counters</p> <p>(counter ID)</p>	<p>AADT</p> <p>(count)</p> <p>Crash Locations</p> <ul style="list-style-type: none"> Fatal Injury Property Damage Only Unknown Crash Type 	<p>Mileage by Functional Class By Sheet</p> <p>91-2 1 - Rural - Principal Arterial - Interstate 9.000</p> <p>Total Mileage: 9.000 mi</p>	<p>Mileage by Town By Sheet</p> <p>ETE - I091-0000 9.0 of 177.432</p> <p>Total Mileage: 9.0 mi</p>	<p>DISTRICT</p>	<p>TOWN</p> <p>ETE</p>	<p>Date: 04/01/14</p> <p>12 of 20</p> <p>TWN mileage: 99.0 to 108.0</p>	<p>ROUTE</p> <p>I-91</p> <p>ETE mileage: 99.0 to 108.0</p>
--	---	--	--	---	--	--	------------------------	-------------------------------	--	--