

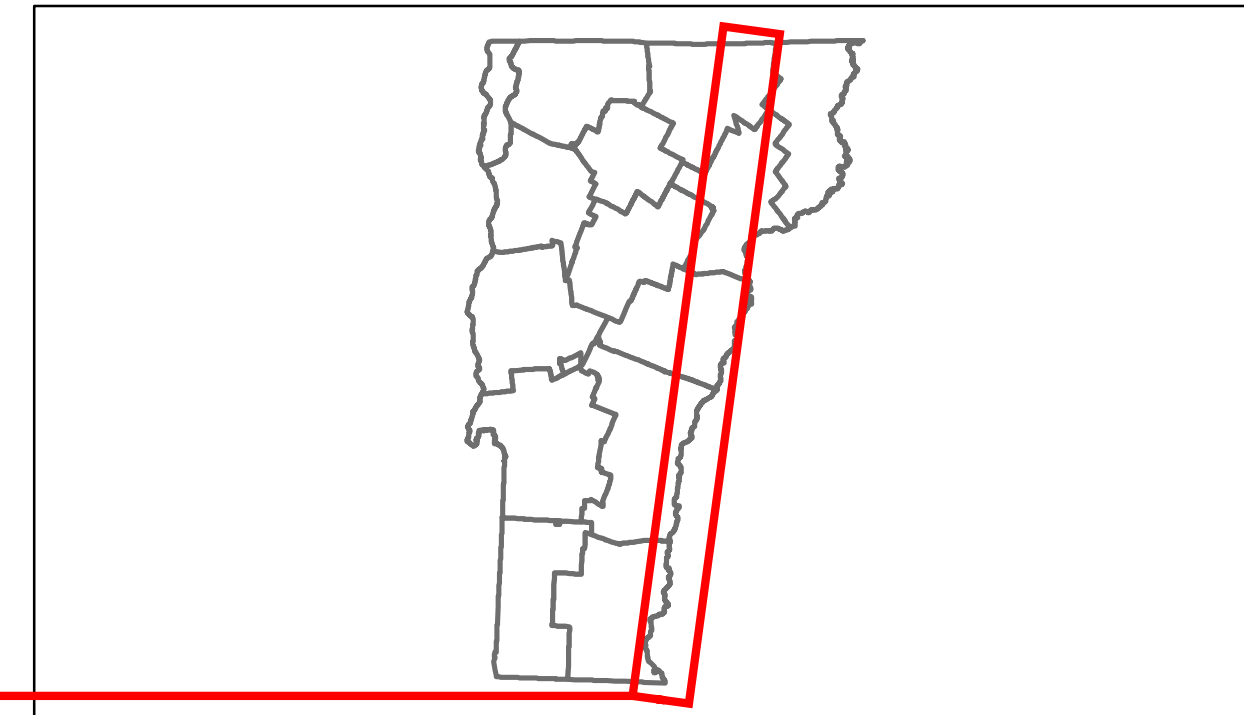


Route Log Progress Chart

DRAFT

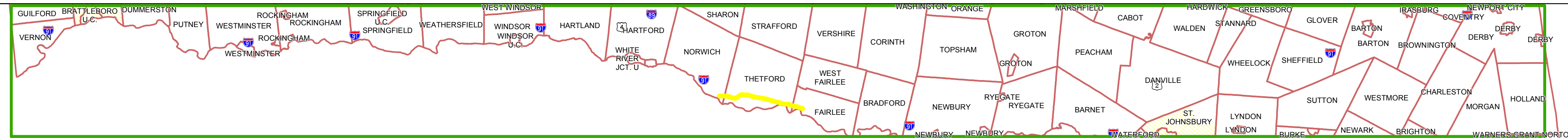
Please Note: Errors and Omissions May Exist.
Contact the VTrans Mapping Unit with questions or concerns.

DISTRICT	TOWN	ROUTE
	ETE	I-91



Base Map

1 in = 7 miles



Stick Diagram

- Town Boundary
- Village/UC Boundaries
- District Boundaries
- State/Town Highway Change
- Divided Highway Limits
- Ghost Section Boundary
- FAU Limits
- Streams
- Town Center
- Primary Structures
- Secondary Structures
- Stations (Feet)
- Railroad Crossings
- Divided State Highway
- State Highway
- Divided Class 1 Town Highway
- Class 1 Town Highway

Scale: 1in = 2000 FEET



Road Widths

Travellane
Roadway
Lane Count
Base
Subbase

82	83	84	85	86	87	88	89	90

Curves

Grades

Historic Projects

2011: IM CULV(17)	1999: IM (39)-(2)(10)	1983: IR (91-2)(6)	2012: IM SURF(19)	1976: 191-2(57)	1975: HMA 3608	1973: 191-2(45) STAGE 3	1971: 191-2(7) C3	1971: 191-2(7) C4	1971: 191-2(9)
-------------------	-----------------------	--------------------	-------------------	-----------------	----------------	-------------------------	-------------------	-------------------	----------------

Maintenance Garage

District 4 - Thetford Garage								
------------------------------	--	--	--	--	--	--	--	--

Traffic Counters

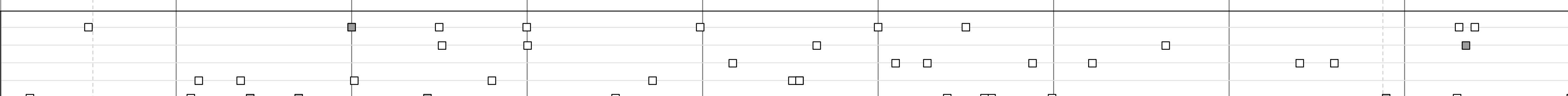
Functional Class

Speed Zone

AADT Counts

2012	11700							10300
2011	11800							10000
2010	11900							9600
2009	11800							9400
2008	11600							9200

Crash Locations



DESCRIPTION BLOCK

Culvert 51-4N:
Culvert - 1971
Structure No. 30009154N09111
Length: 9'
Under Clearance: 10.0'
Facility Carried: I91
Bridge Type: CGMPP
Features Intersected: BROOK
Maintenance: State

Culvert 51-5N:
Culvert - 1970
Structure No. 300091515N09111
Length: 9'
Under Clearance: 10.0'
Facility Carried: I91 (TH58)
Bridge Type: CGMPP
Features Intersected: BROOK
Maintenance: State

Bridge 52N:
Stringer/multi-beam or girder - 1970
Structure No. 200911D52N09111
Length: 106'
Height: 0.0'
Weight Limit: 0
Facility Carried: TR 00058
Bridge Type: PLATE GIRDER
Features Intersected: 191 UNDER TH NO 58

Culvert 54N:
Culvert - 1971
Structure No. 200091054N09112
Length: 21'
Under Clearance: 14.25'
Facility Carried: I 00091 ML
Bridge Type: RC BOX
Features Intersected: 191 OVER TH NO 14
Maintenance/Ownership: State

Culvert 54-1N:
Culvert - 1971
Structure No. 300091541N09111
Length: 7'
Under Clearance: 8.0'
Facility Carried: I91
Bridge Type: CGMPP
Features Intersected: BROOK
Maintenance: State

Culvert 54-4N:
Culvert - 1971
Structure No. 300091544N09111
Length: 7'
Under Clearance: 5.0'
Facility Carried: I91
Bridge Type: CGMPP
Features Intersected: DRAINAGE DITCH
Maintenance: State

Culvert 54-6:
Culvert - 1969
Structure No. 30009154-609061
Length: 8'
Under Clearance: 8.0'
Facility Carried: I91
Bridge Type: CGMPP
Features Intersected: BROOK
Maintenance: State

Bridge 55N:
Stringer/multi-beam or girder - 1971
Structure No. 200091055N09062
Length: 242'
Width: 39.4'
Under Clearance: 33.0'
Facility Carried: I 00091 ML
Bridge Type: 3SP CONT ROLLED BEAM
Features Intersected: 191 OVER VT 244
Surface: Bituminous
Maintenance/Ownership: State

<p>Historic Projects</p> <ul style="list-style-type: none"> Retreatment Resurface Unknown Bituminous Mix Skimny Mix Bituminous Seal Gravel Surface Treated Gravel Plant Mix Reclaimed Base and Bituminous Concrete Concrete 	<p>Functional Class</p> <ul style="list-style-type: none"> 1 2 3 4 5 6 7 8 9 10 11 12 13 14 15 16 17 18 19 <p>Speed Zones</p> <ul style="list-style-type: none"> 25 30 35 40 45 50 55 60 65 	<p>Curves</p> <ul style="list-style-type: none"> curve left curve right <p>Grades</p> <ul style="list-style-type: none"> grade up grade down 	<p>Road Widths</p> <p>(ft)</p>	<p>Traffic Counters</p> <p>(counter ID)</p>	<p>Crash Locations</p> <ul style="list-style-type: none"> Fatal Injury Property Damage Only Unknown Crash Type 	<p>Mileage by Functional Class By Sheet</p> <p>91-2 1 - Rural - Principal Arterial - Interstate 9.000</p> <p>Total Mileage: 9.000 mi</p>	<p>Mileage by Town By Sheet</p> <p>ETE - I091-0000 9.0 of 177.432</p> <p>Total Mileage: 9.0 mi</p>	<p>DISTRICT</p> <p>ETE</p>	<p>TOWN</p> <p>ETE</p>	<p>Date: 04/01/14</p> <p>10 of 20 TWN mileage: 81.0 to 90.0</p>	<p>ROUTE</p> <p>I-91</p> <p>ETE mileage: 81.0 to 90.0</p>
---	---	--	---------------------------------------	--	---	--	--	-----------------------------------	-------------------------------	---	--