

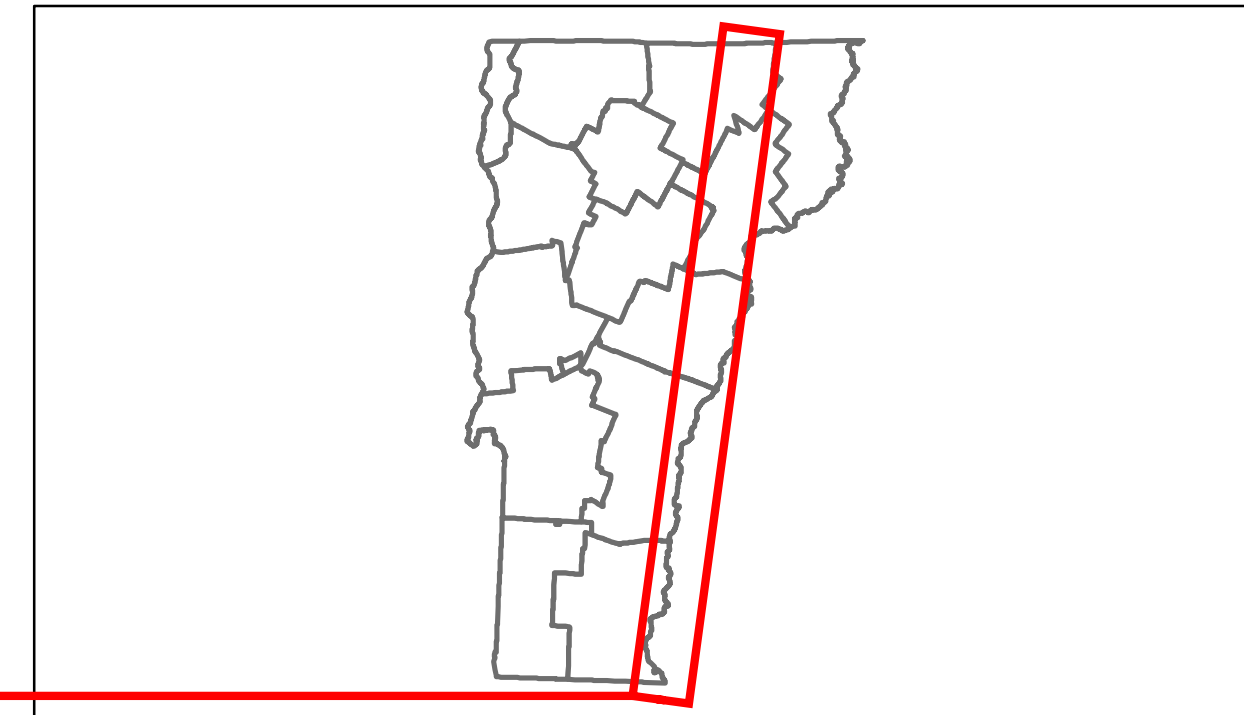


Route Log Progress Chart

DRAFT

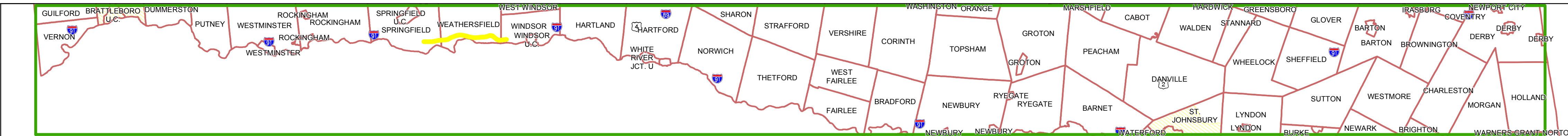
Please Note: Errors and Omissions May Exist.
Contact the VTrans Mapping Unit with questions or concerns.

DISTRICT	TOWN	ROUTE
	ETE	I-91



Base Map

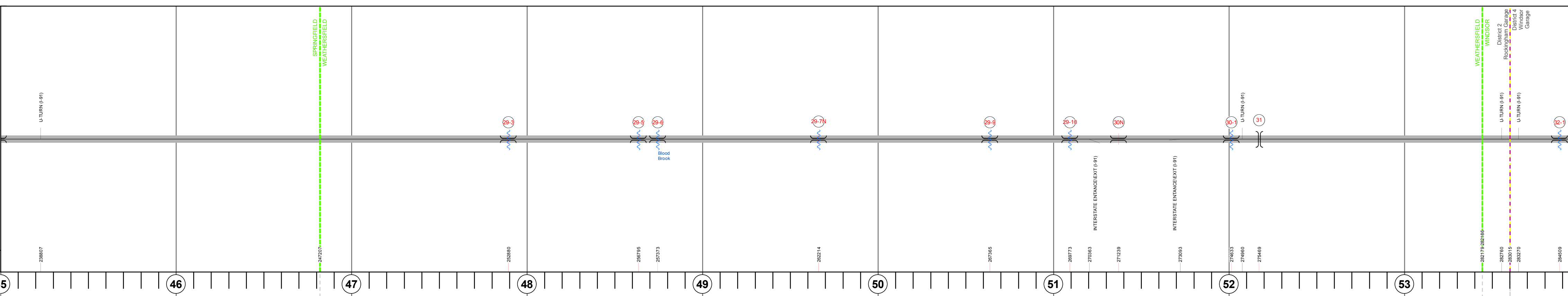
1 in = 7 miles



Stick Diagram

- Town Boundary
- Village/UC Boundaries
- District Boundaries
- State/Town Highway Change
- Divided Highway Limits
- Ghost Section Boundary
- FAU Limits
- Streams
- Town Center
- Primary Structures
- Secondary Structures
- Stations (Feet)
- Railroad Crossings
- Divided State Highway
- State Highway
- Divided Class 1 Town Highway
- Class 1 Town Highway

Scale: 1in = 2000 FEET



Road Widths

Travellane
Roadway
Lane Count
Base
Subbase

46	47	48	49	50	51	52	53
				24			
				38			
				2			
				Two 2 1/2" Cr. Stone Base Courses			
				24" Crushed Rock			

Curves

46	47	48	49	50	51	52	53

Grades

46	47	48	49	50	51	52	53
-3.2	+4.2	-5.3	+4	-2	+2.2	-5	-3
				-4.8	+2.5	-6	+2
				-3.8	+2.8	-3.7	

Historic Projects

46	47	48	49	50	51	52	53
				1989: IR 091-1(15)	2011: IM CULV(17)		
						1900: IR DECK(27)	
				1988: IR 091-1(19)			
				1979: IR F 91-1(4)			1981: IR 91-1(5)
				1965: I 91-1(20) C1	1965: I 91-1(20) C2	1965: I 91-1(20) C3	1965: I 91-1(21) C1

Maintenance Garage

46	47	48	49	50	51	52	53
							District 2 - Rockingham Garage

Traffic Counters

46	47	48	49	50	51	52	53
	587075						

Functional Class

46	47	48	49	50	51	52	53


Speed Zone

46	47	48	49	50	51	52	53

AADT Counts

2012				10200			13000
2011				11000			13700
2010				11800			14300
2009				11700			14400
2008				11600			14400

Crash Locations



DESCRIPTION BLOCK

Culvert 29-3:
Culvert - 1965
Structure No. 30009129-314201
Length: 9'
Under Clearance: 10.0'
Facility Carried: I91
Bridge Type: MULTI PLATE PIPE
Features Intersected: BROOK
Maintenance: State

Culvert 29-5:
Culvert - 1965
Structure No. 30009129-514201
Length: 6'
Under Clearance: 6.5'
Facility Carried: I91
Bridge Type: CGMPP
Features Intersected: BROOK
Maintenance: State

Culvert 29-6:
Culvert - 1965
Structure No. 30009129-614201
Length: 9'
Under Clearance: 10.0'
Facility Carried: I91
Bridge Type: CGMPP
Features Intersected: BLOOD BROOK
Maintenance: State

Culvert 29-7N:
Culvert - 1965
Structure No. 300091297N14201
Length: 8'
Under Clearance: 8.0'
Facility Carried: I91
Bridge Type: CGMPP
Features Intersected: BROOK
Maintenance: State

Culvert 29-9:
Culvert - 1965
Structure No. 30009129-914201
Length: 6'
Under Clearance: 6.0'
Facility Carried: I91
Bridge Type: ACCGMP
Features Intersected: CATTLEPASS
Maintenance: State

Culvert 29-10:
Culvert - 1965
Structure No. 200091291014202
Length: 21'
Facility Carried: I 00091 ML
Bridge Type: TWIN CELL RC BOX
Features Intersected: MILL BROOK
Maintenance/Ownership: State

Bridge 30N:
Stringer/multi-beam or girder - 1965
Structure No. 200091030N14202
Length: 219'
Width: 30.0'
Under Clearance: 15.0'
Facility Carried: I 00091 ML
Bridge Type: 3 SP CONT ROLLED BM
Features Intersected: I 91 OVER VT 131
Surface: Bituminous
Maintenance/Ownership: State

Culvert 30-1:
Culvert - 1966
Structure No. 30009130-114201
Length: 8'
Under Clearance: 8.5'
Facility Carried: I91
Bridge Type: CGMPP
Features Intersected: BROOK
Maintenance: State

Bridge 31:
Stringer/multi-beam or girder - 1965
Structure No. 2014200D3114201
Length: 251'
Height: 0.0'
Weight Limit: 0
Facility Carried: TR 00037
Bridge Type: 4 SP ROLLED BEAM
Features Intersected: I 91 UNDER TH NO 37

Culvert 32-1:
Culvert - 1966
Structure No. 30009132-114231
Length: 6'
Under Clearance: 6.5'
Facility Carried: I91
Bridge Type: CGMPP
Features Intersected: BROOK
Maintenance: State

<p>Historic Projects</p> <ul style="list-style-type: none"> Retreatment Resurface Unknown Bituminous Mix Skimny Mix Bituminous Seal Gravel Surface Treated Gravel Plant Mix Reclaimed Base and Bituminous Concrete Concrete 	<p>Functional Class</p> <ul style="list-style-type: none"> 1 2 3 4 5 6 7 8 9 10 11 12 13 14 15 16 17 18 19 <p>Speed Zones</p> <ul style="list-style-type: none"> 25 30 35 40 45 50 55 60 65 	<p>Curves</p> <ul style="list-style-type: none"> curve left curve right <p>Grades</p> <ul style="list-style-type: none"> grade up grade down 	<p>Road Widths</p> <p>(ft)</p>	<p>Traffic Counters</p> <p>(counter ID)</p>	<p>AADT</p> <p>(count)</p>	<p>Crash Locations</p> <ul style="list-style-type: none"> Fatal Injury Property Damage Only Unknown Crash Type 	<p>Mileage by Functional Class By Sheet</p> <p>91-1 1 - Rural - Principal Arterial - Interstate 9.000</p>	<p>Mileage by Town By Sheet</p> <p>ETE - I091-0000 9.0 of 177.432</p>	<p>DISTRICT</p>	<p>TOWN</p> <p>ETE</p>	<p>Date: 04/01/14</p>	<p>ROUTE</p> <p>I-91</p> <p>ETE mileage: 45.0 to 54.0</p>
							<p>Total Mileage: 9.000 mi</p>	<p>Total Mileage: 9.0 mi</p>	<p>6 of 20</p> <p>TWN mileage: 45.0 to 54.0</p>			